











TECKENFÖRKLARING

-  BERG I DAGEN
-  MORÄN
-  LÄTT, NGT SANDIG MORÄNLERA
-  STYV MORÄNLERA
-  TSÄLVSGRUS
-  GLACIALLERA
-  SAND, MO, SVÄMSAND
-  TORV, KÄRRDY
-  OMRÅDEN INOM VILKA JORDDJUPE  
VANLIGEN UNDERSTIGER 2 METER
-  UNDERSÖKNINGSOMRÅDETS GRÄNS

Kartan modifierad efter Sydsvenska  
Ingenjörbyråns geohydrologiska  
inventering 1971 och SGU:s geolo-  
giska kartblad.



JORDARTER



NR 3