

LÄNSSTYRELSEN KALMAR LÄN  
INFORMERAR

# Grus- och moräntillgångar i södra Kalmar län

Nybro, Kalmar, Borgholm, Mörbylånga, Emmaboda  
och Torsås kommuner

# Bilaga

# **Grus- och moräntillgångar i södra Kalmar län**

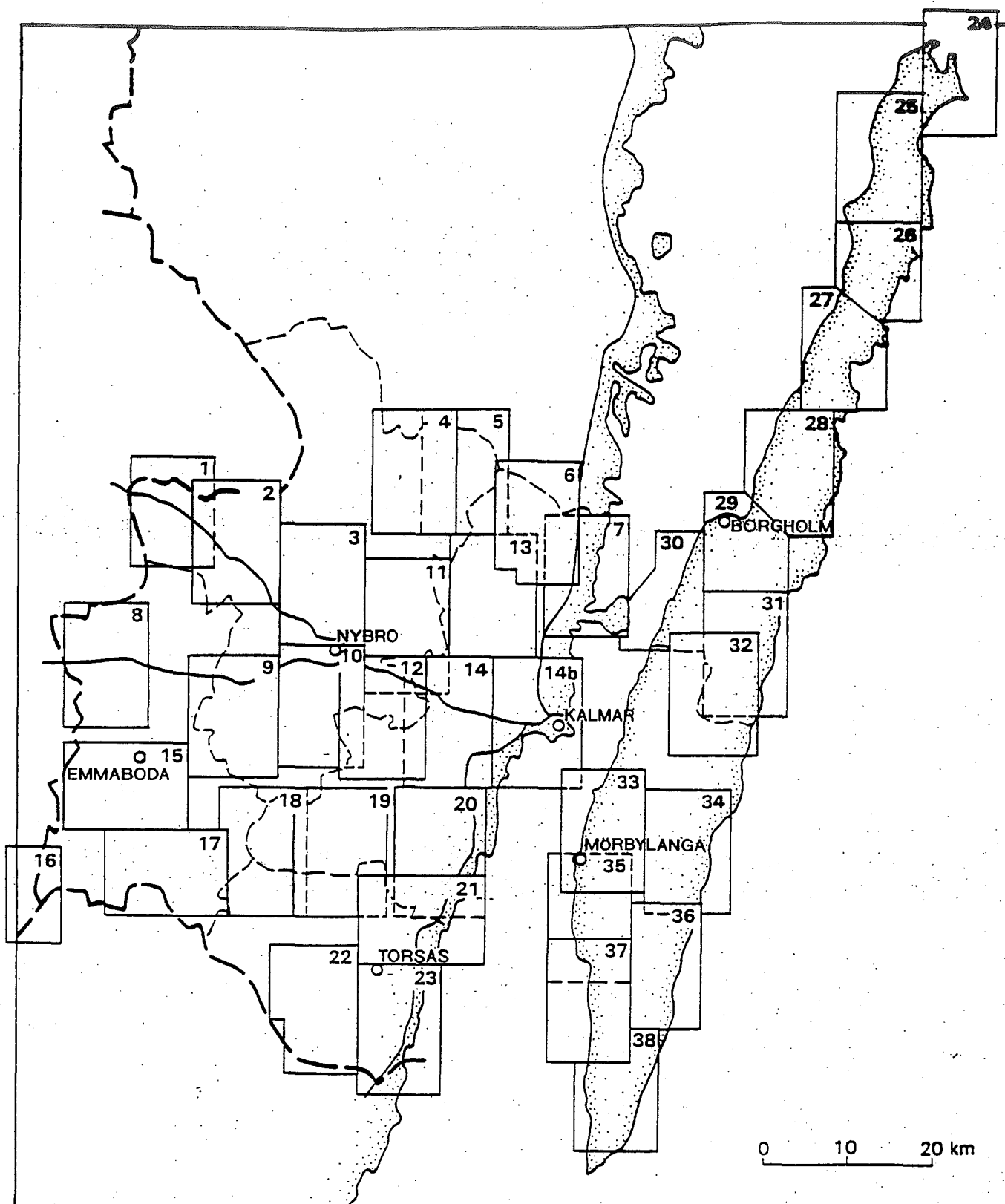
**Nybro, Kalmar, Mörbylånga, Emmaboda  
och Torsås kommuner**

**SGU regionala inventeringar av grus m. m.  
1995:2**

**Rapport till Länsstyrelsen i Kalmar län**

**SGU**

*Sveriges Geologiska Undersökning*




KARTBILAGA. Delkartor i skala 1:50 000 över förekomsterna


# TECKENFÖRKLARINGAR:

**241** = GRUSFÖREKOMSTNR.

**M641** = MORÄNFÖREKOMSTNR.

 **T1** = GRUSTÄKT

G, S, K = LITEN GRUS/SAND/KLAPPERFÖREKOMST

 = LITEN MORÄNFÖREKOMST

## RASTRERING AV FÖREKOMSTERNA



= NATURV. KLASS I



= NATURV. KLASS II



= NATURV. KLASS III

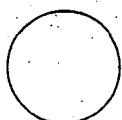
## TEORETISKT UTTAGBAR VOLYM I 1000-TALS M<sup>3</sup> ÖVER GVY



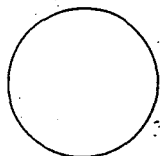
0- 100



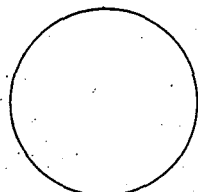
100- 250



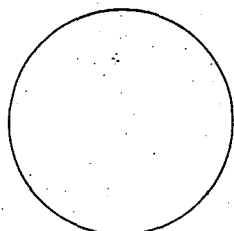
250- 500



500-1000



1000-2000



2000-5000

## MATERIALSAMMANSÄTTNING

G = GROV

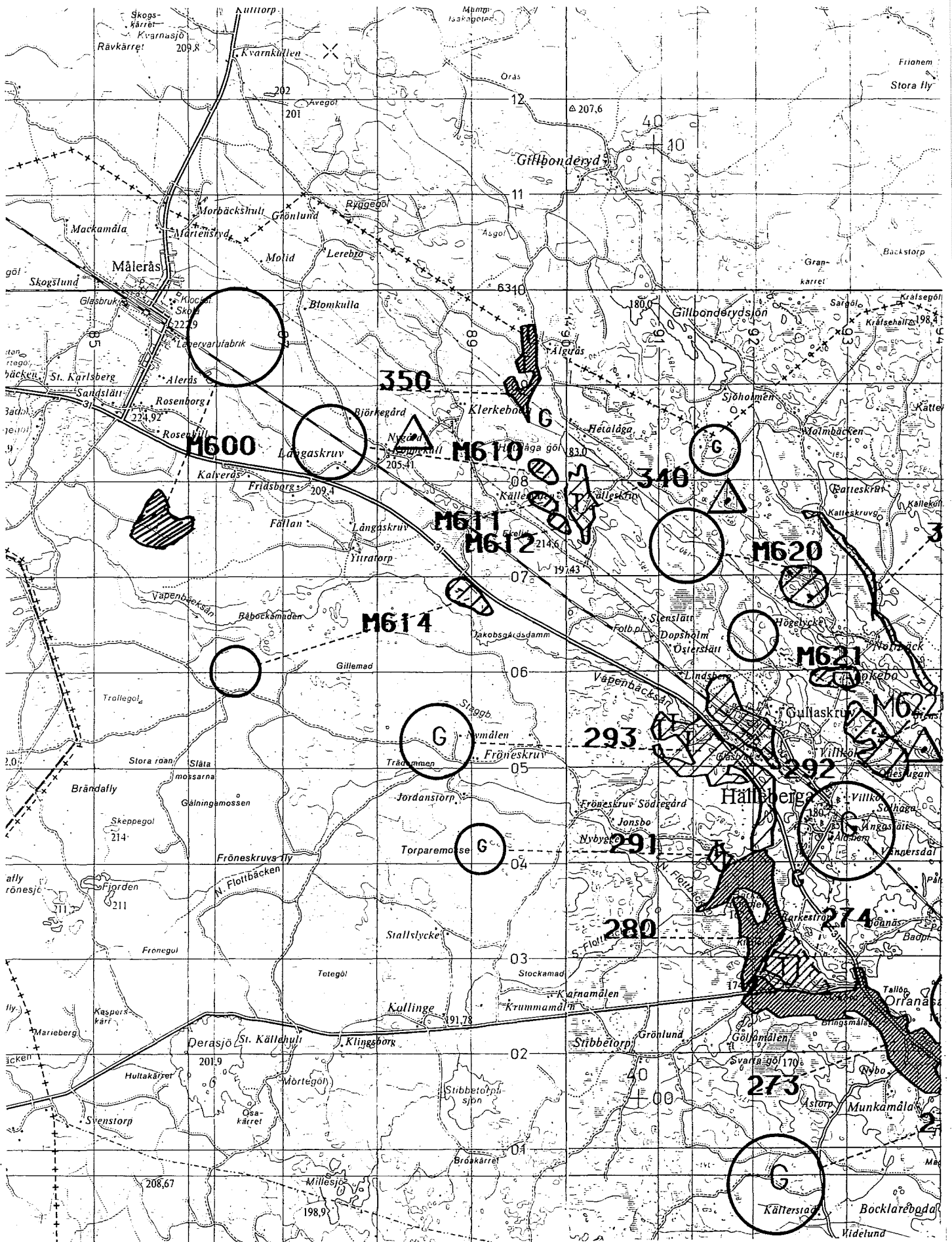
V = VÄXL

S = SAND

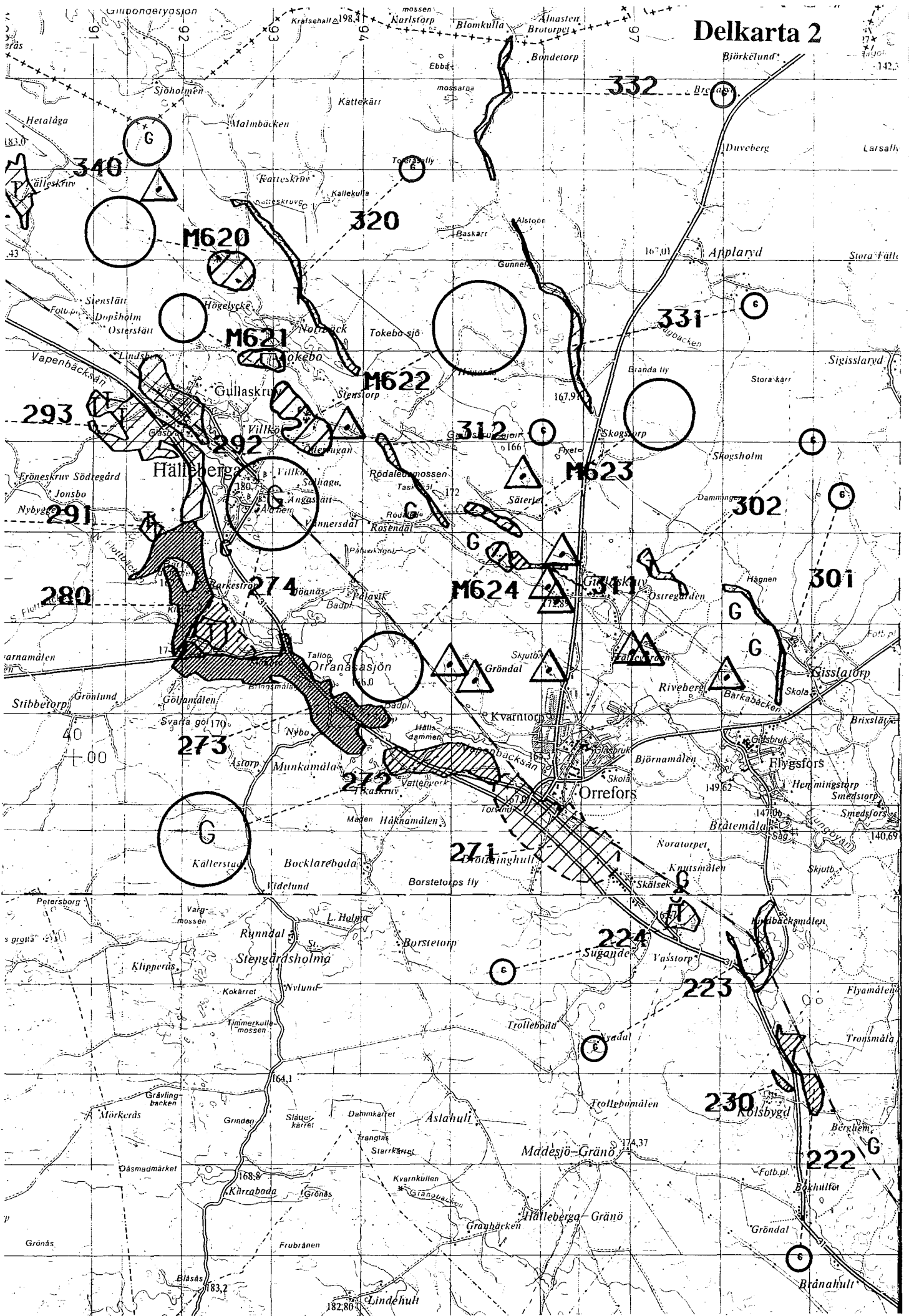
O = OKÄND

SKALA 1 : 50000

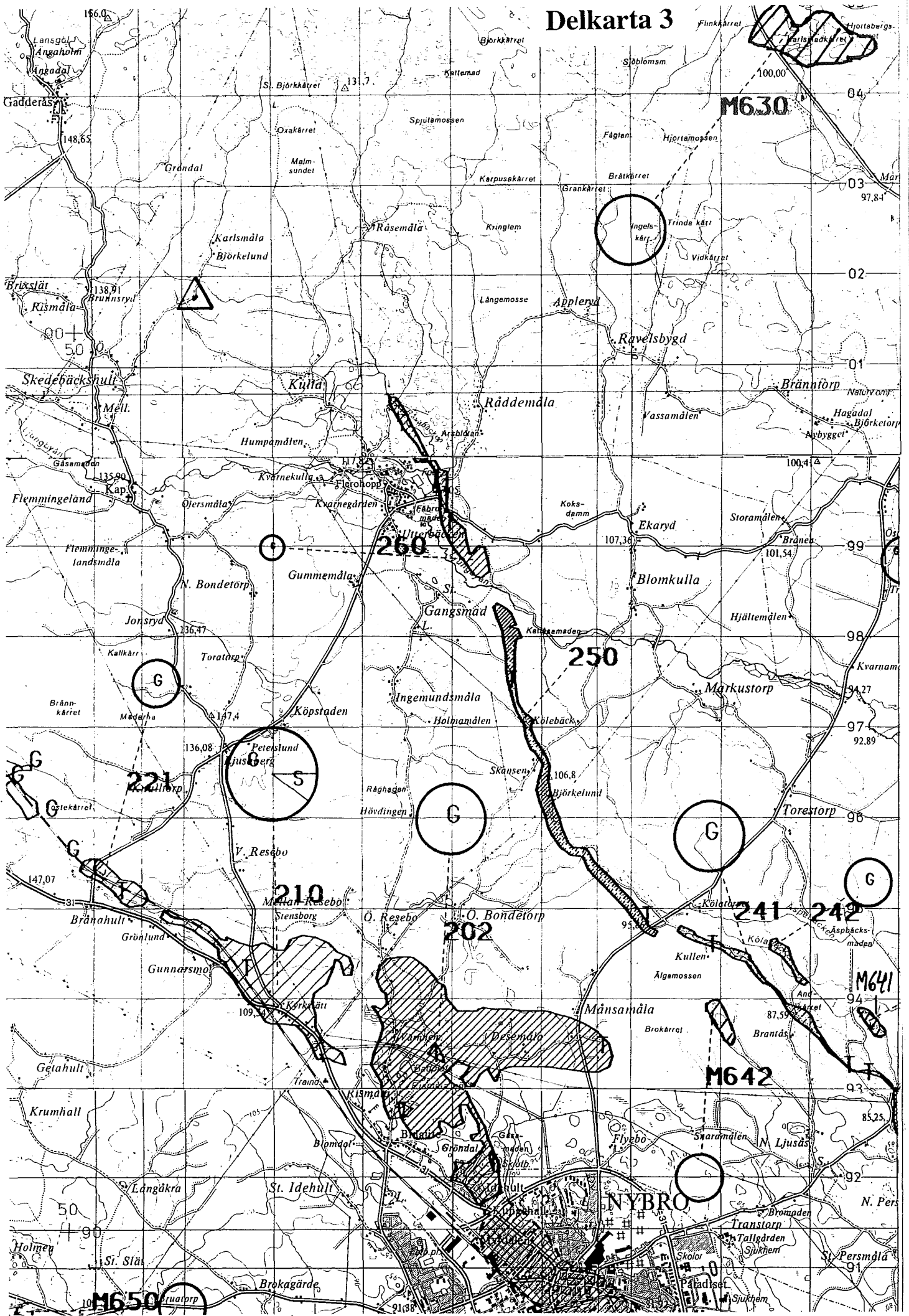
# Delkarta 1



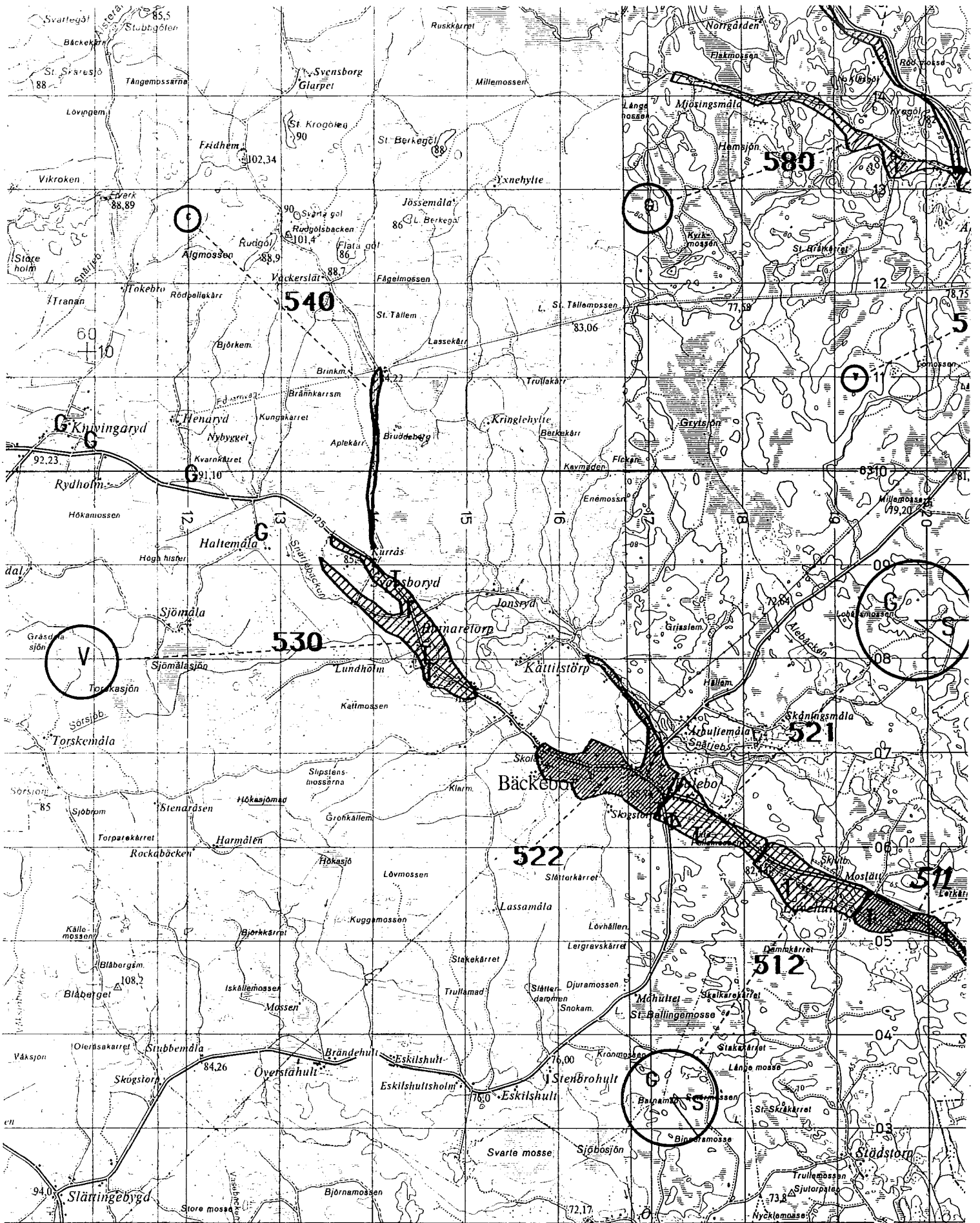
# Delkarta 2



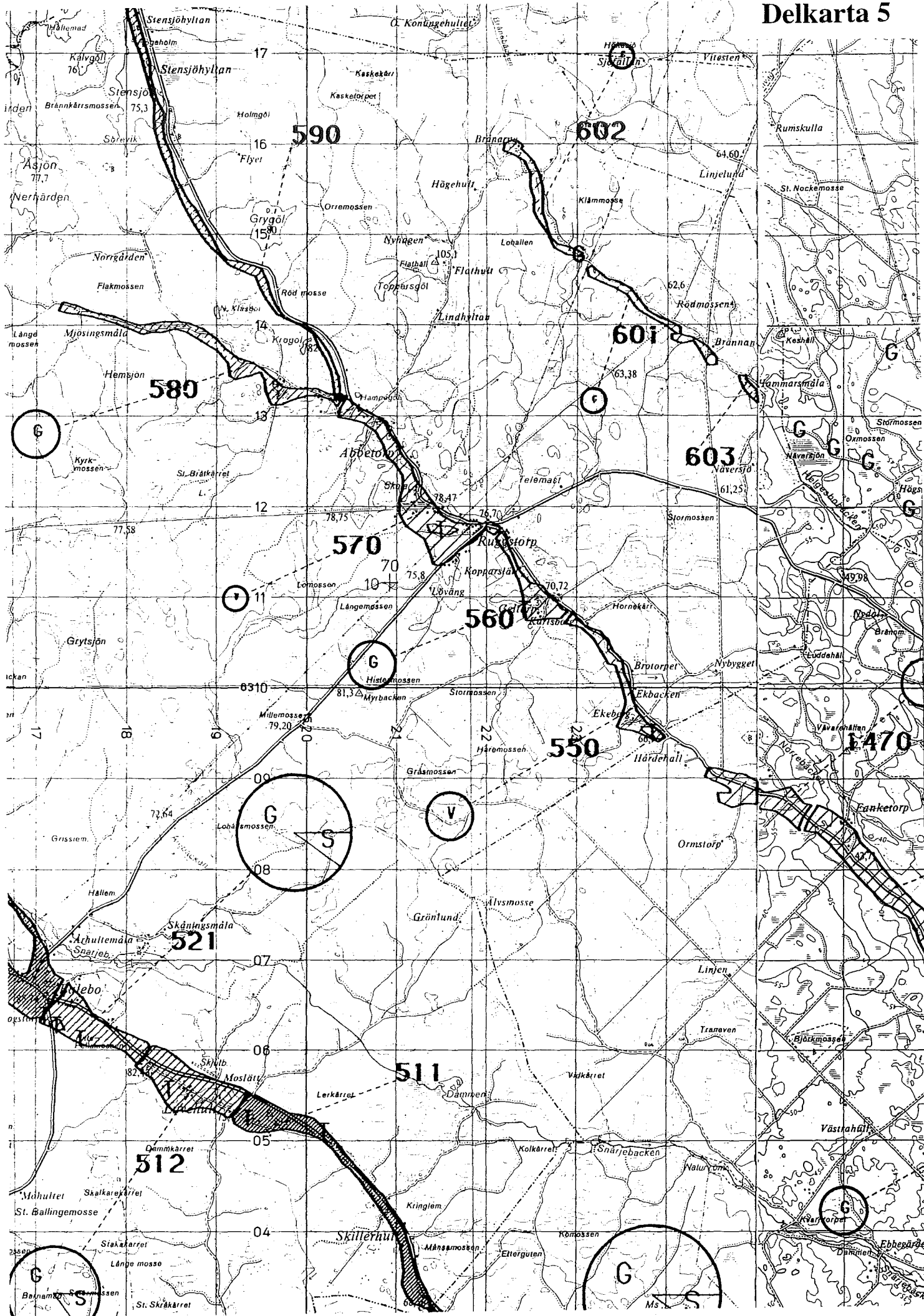
# Delkarta 3



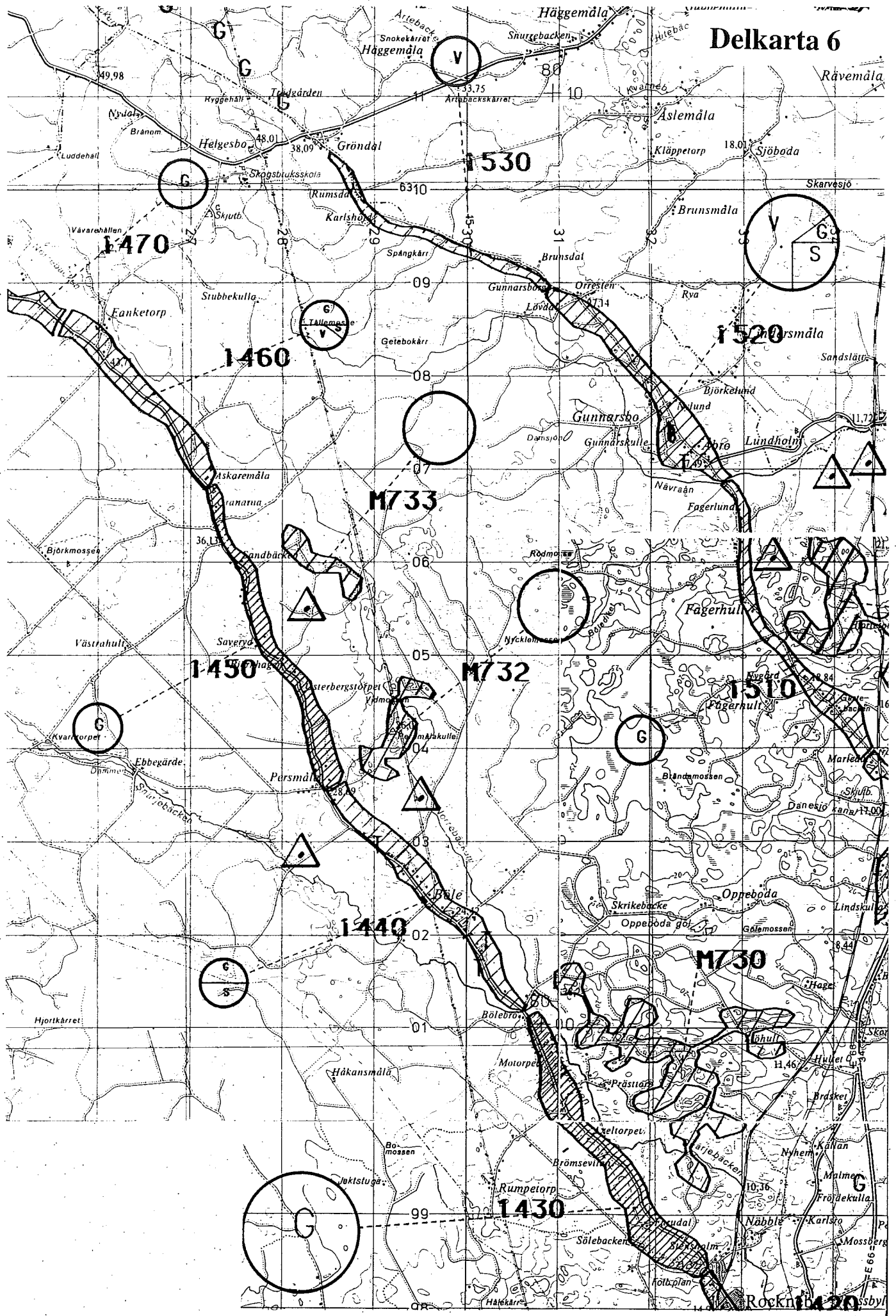
# Delkarta 4



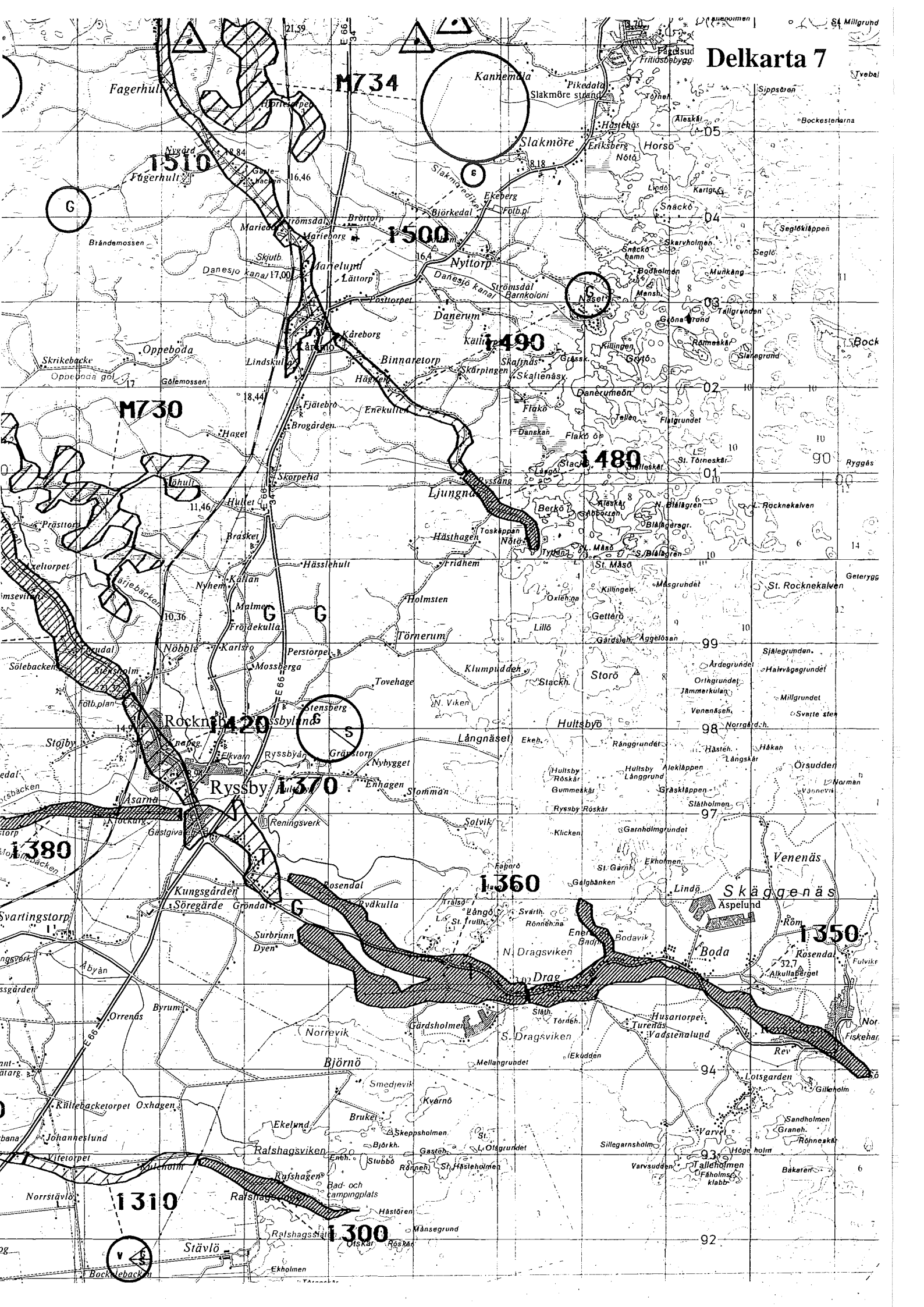




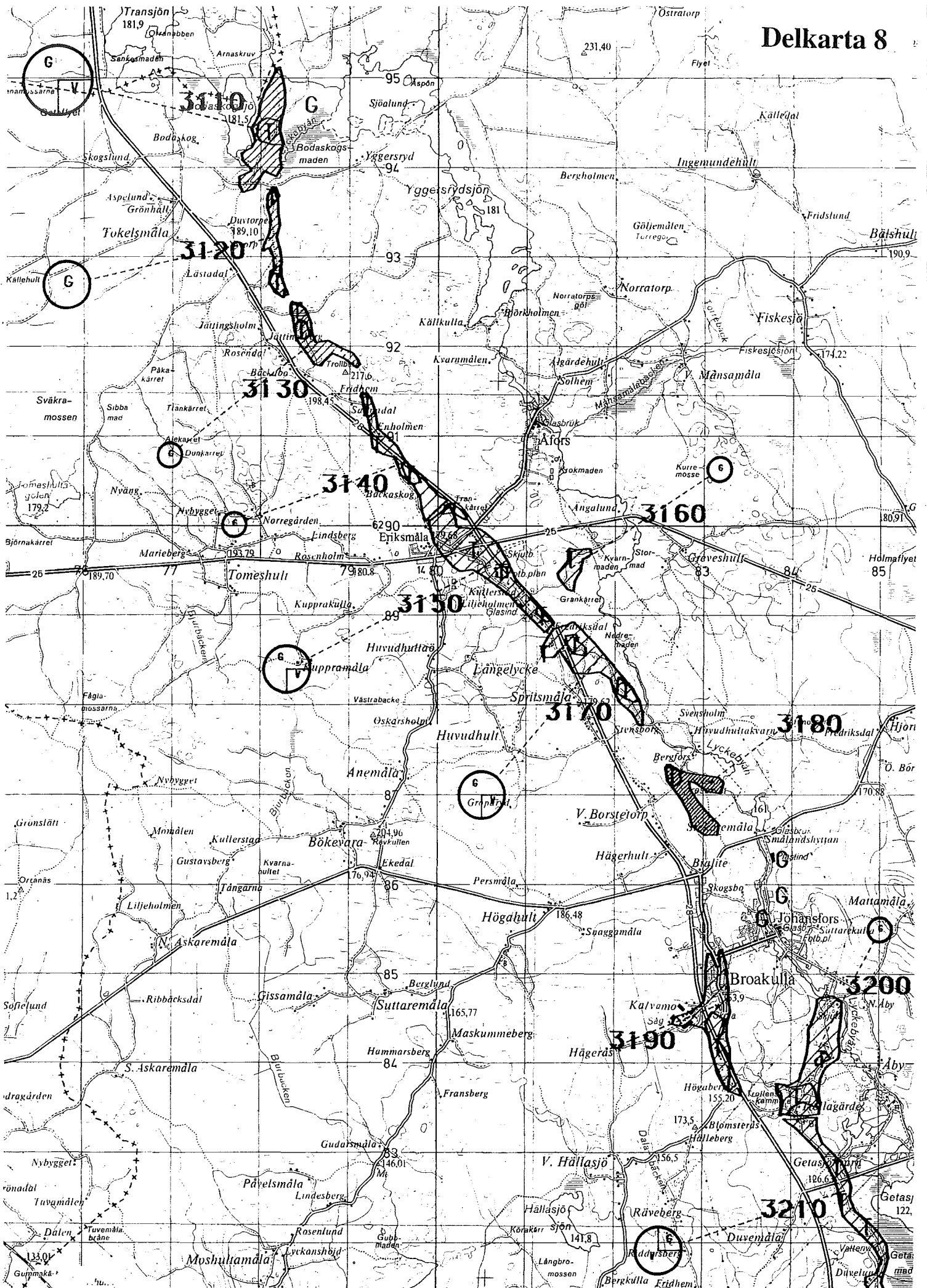
# Delkarta 6



# Delkarta 7

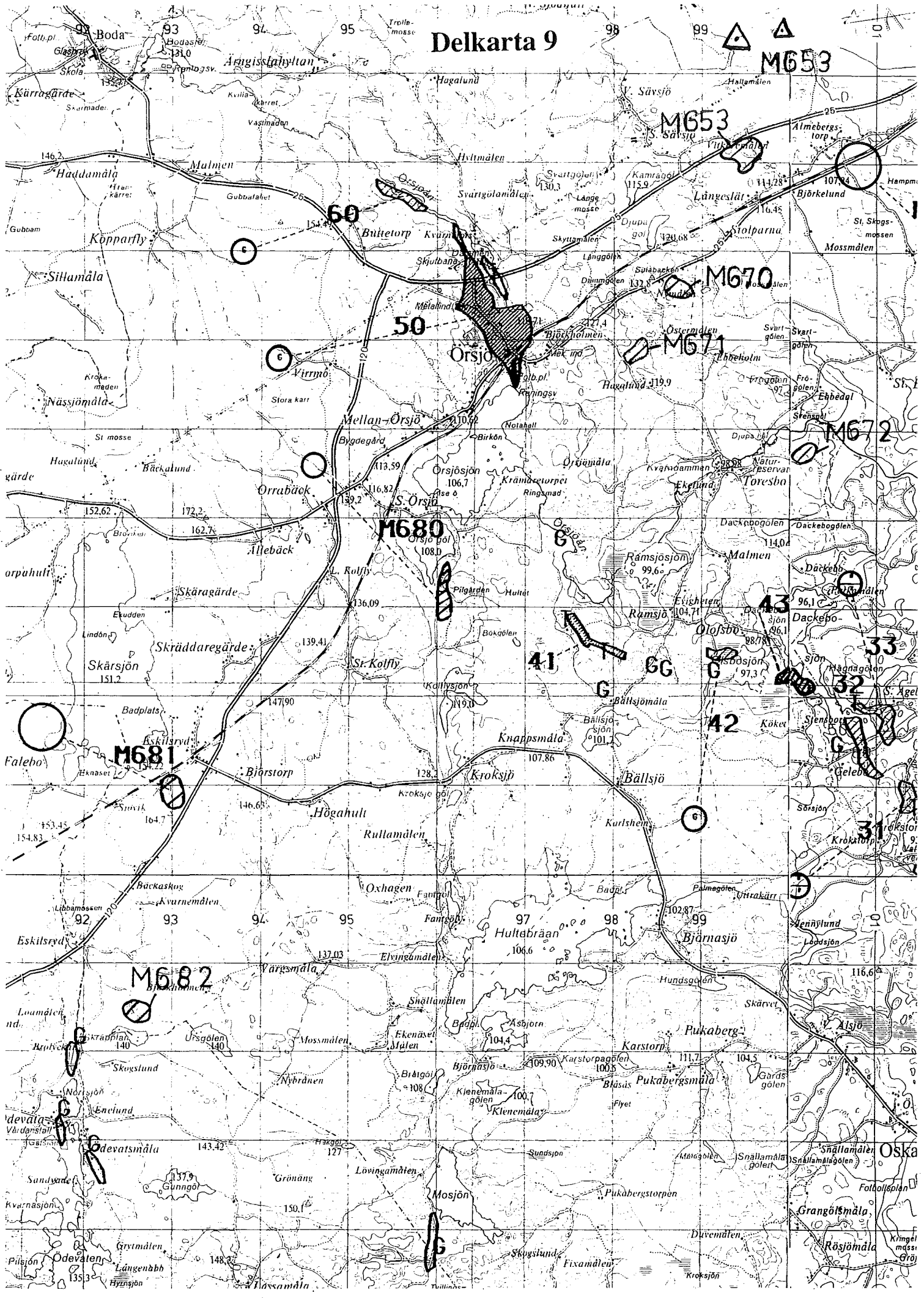


# Delkarta 8



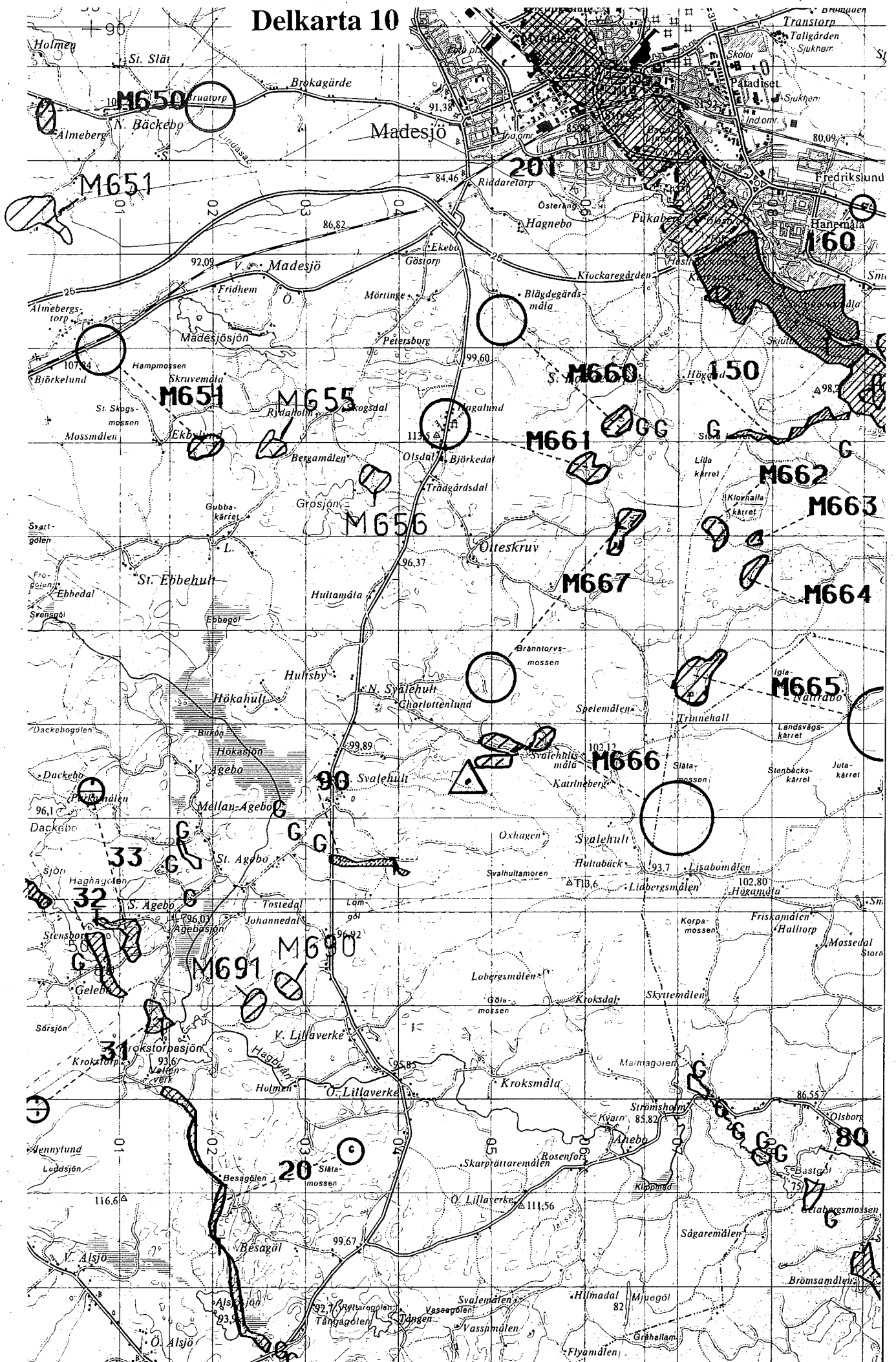
# Delkarta 9

M653

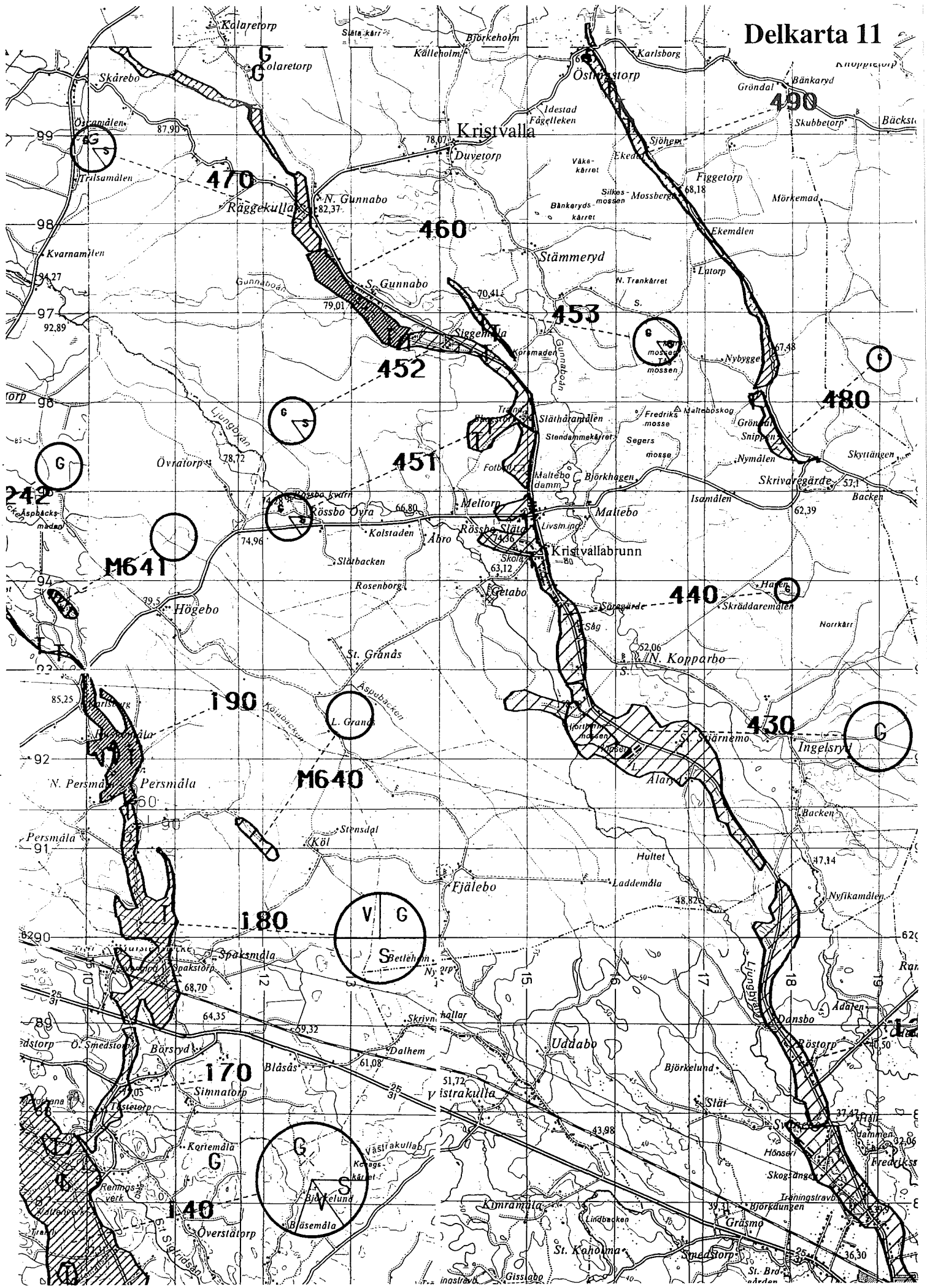




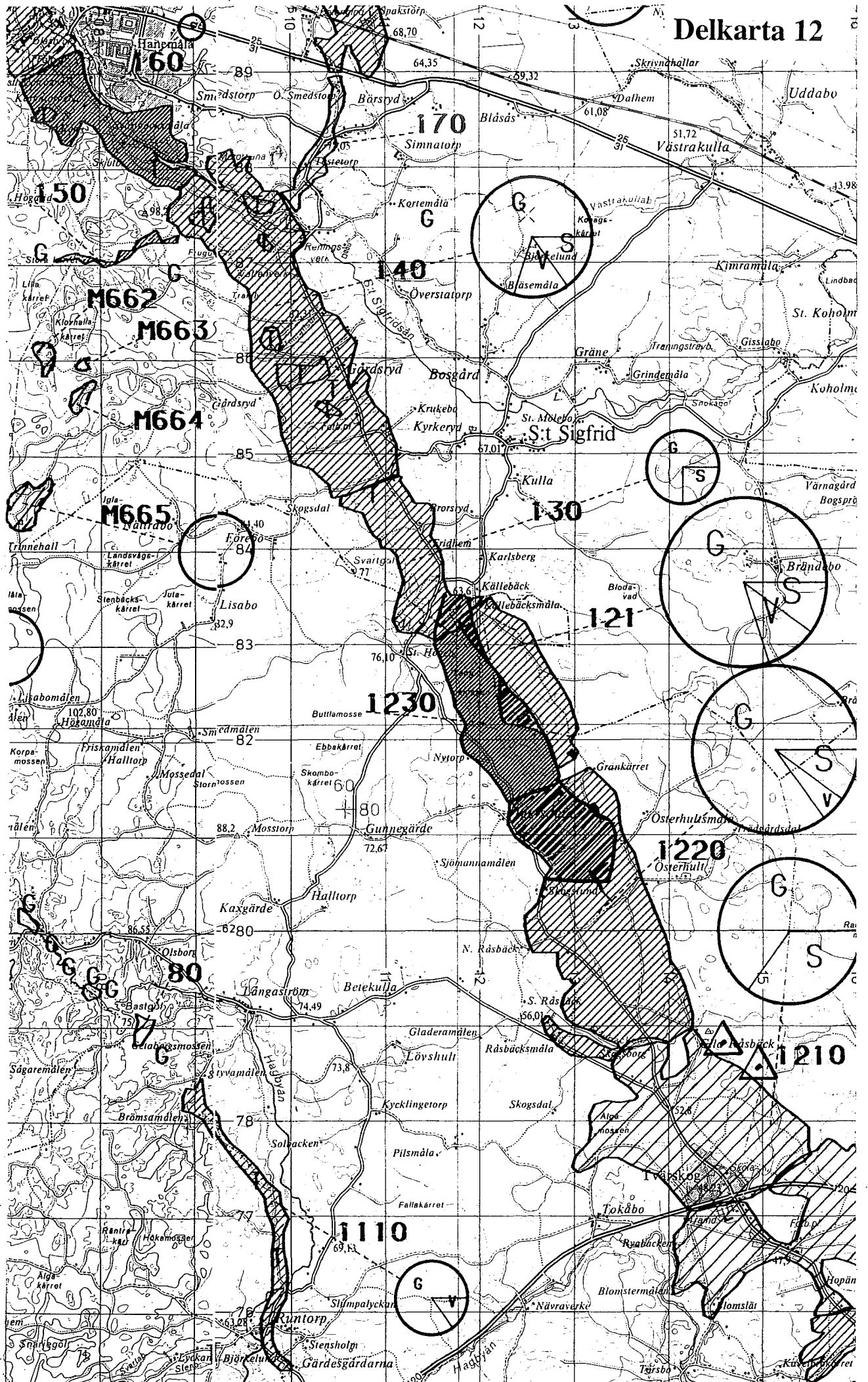
# Delkarta 10



# Delkarta 11

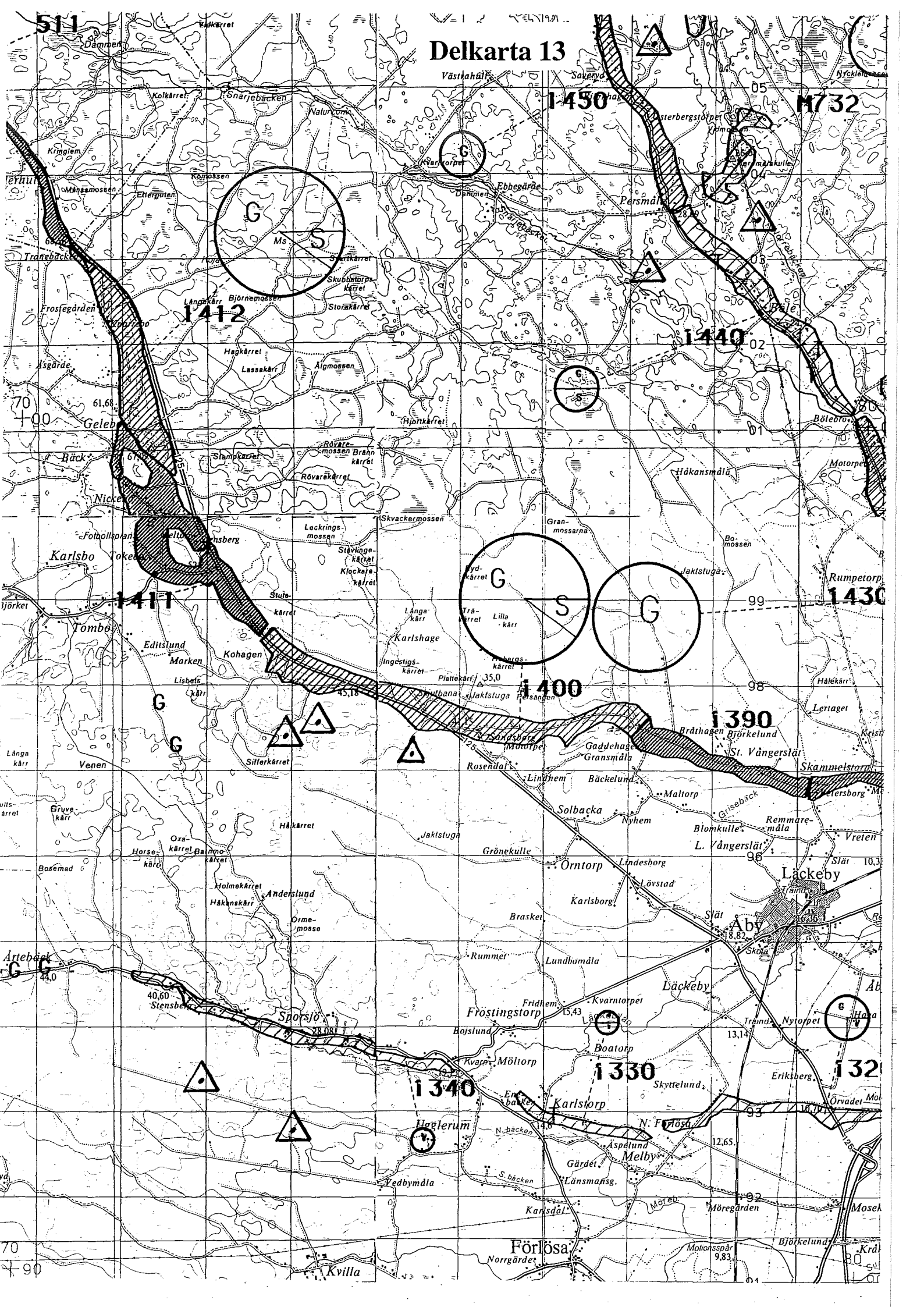


# Delkarta 12





# Delkarta 13



Västahäl

1450

M732

G  
Ms  
S

1412

1440

1411

1400

1390

1340

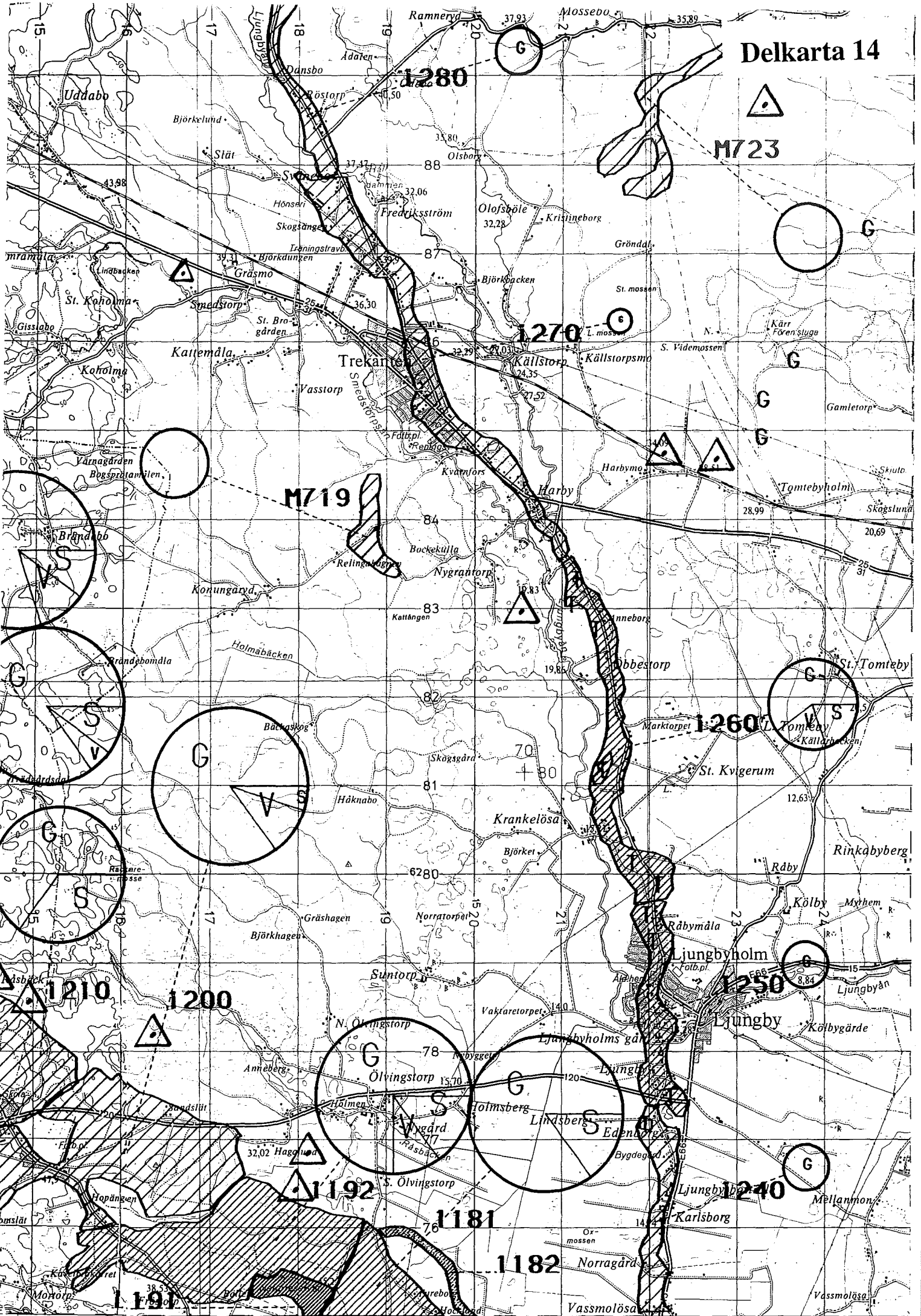
1330

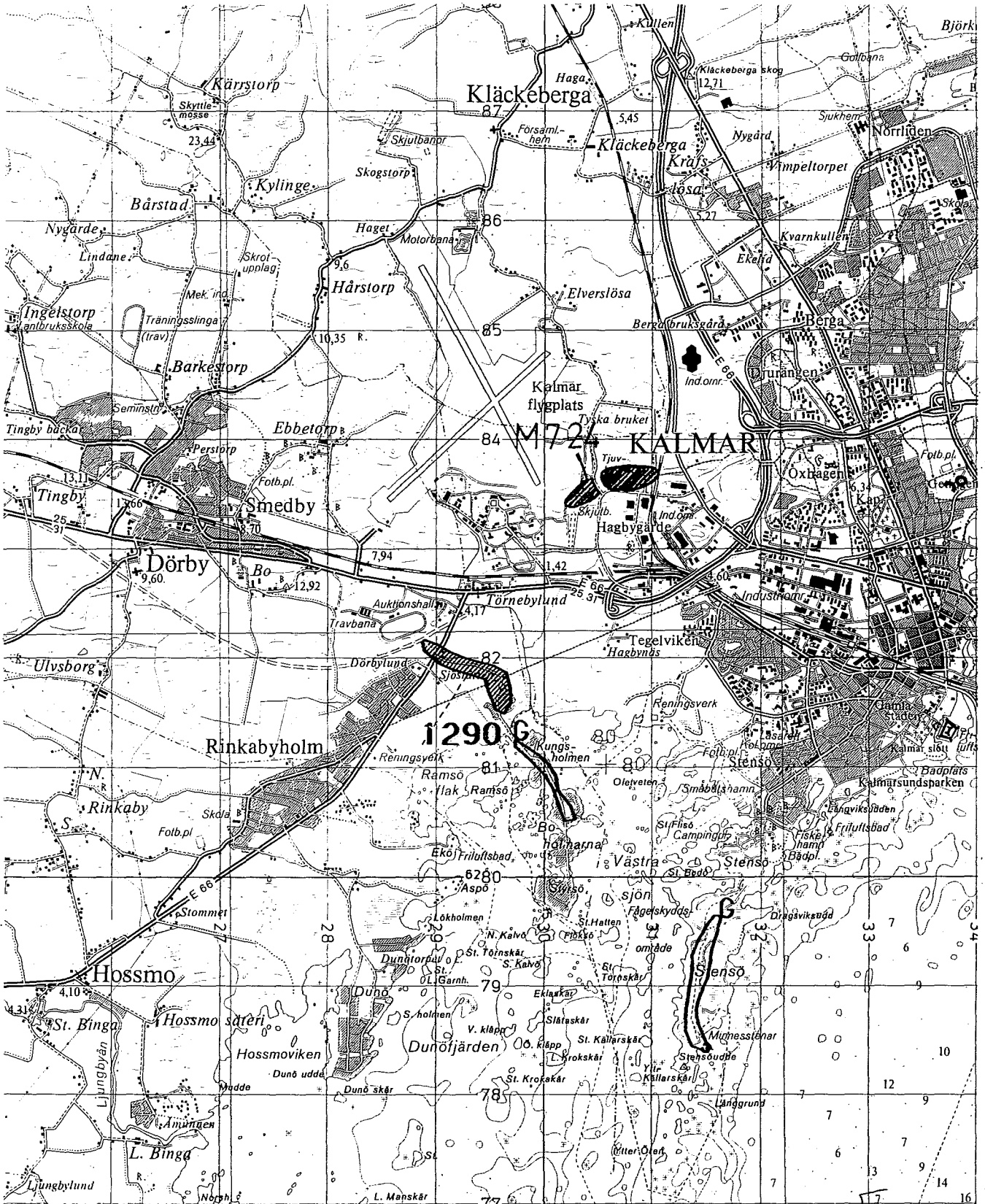
1320

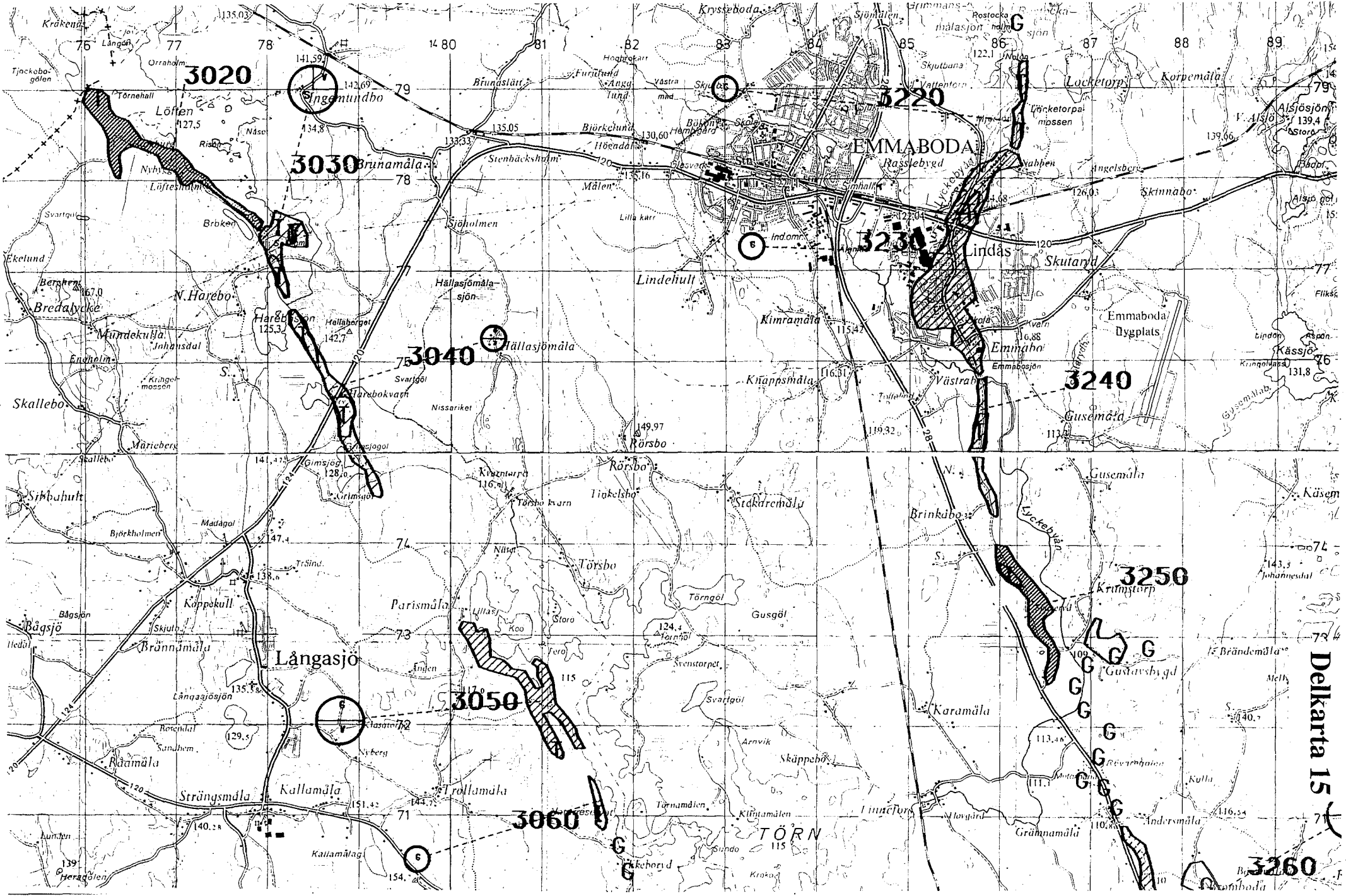
Förlösa

70  
+90

Delkarta 14

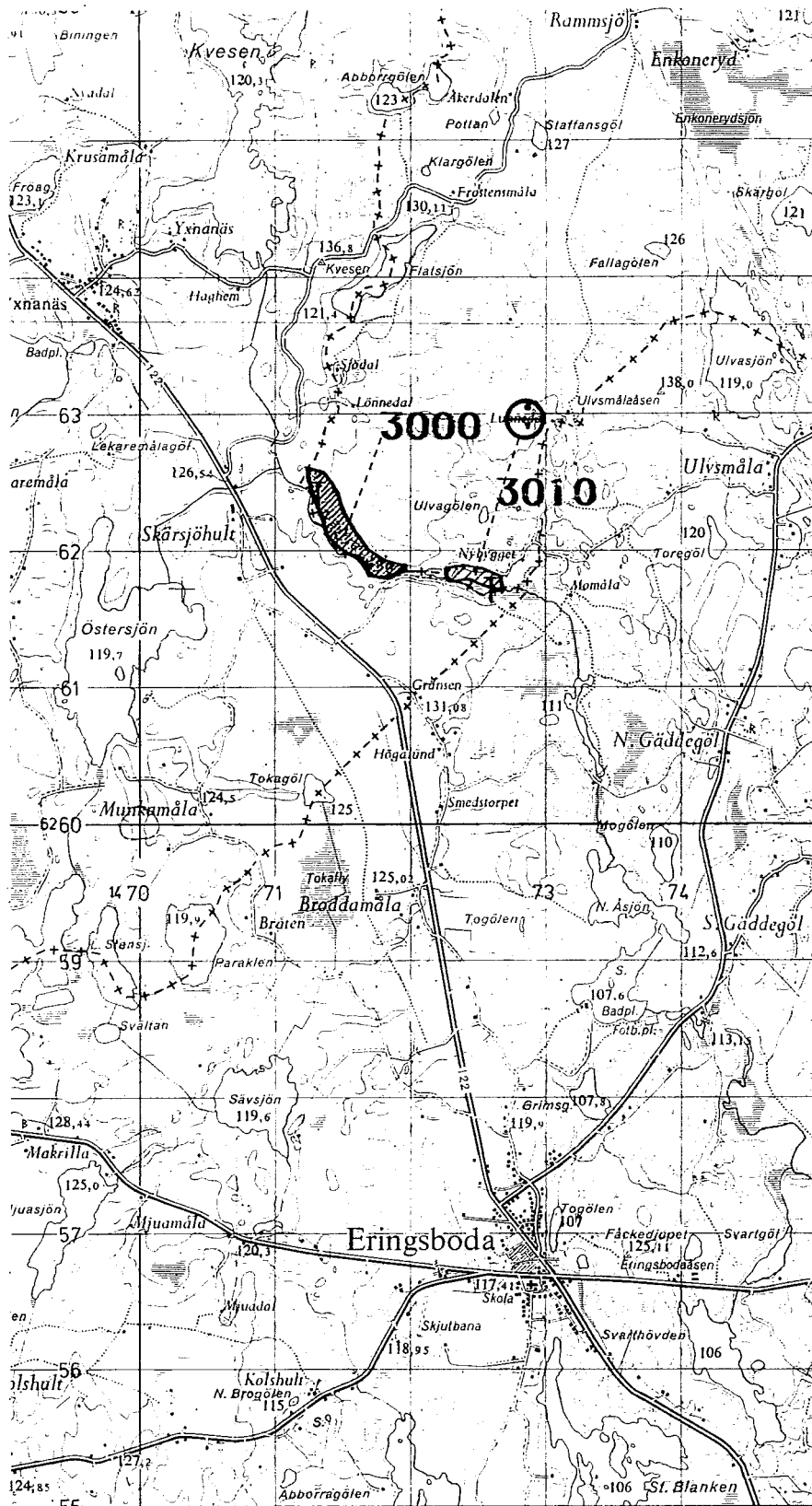




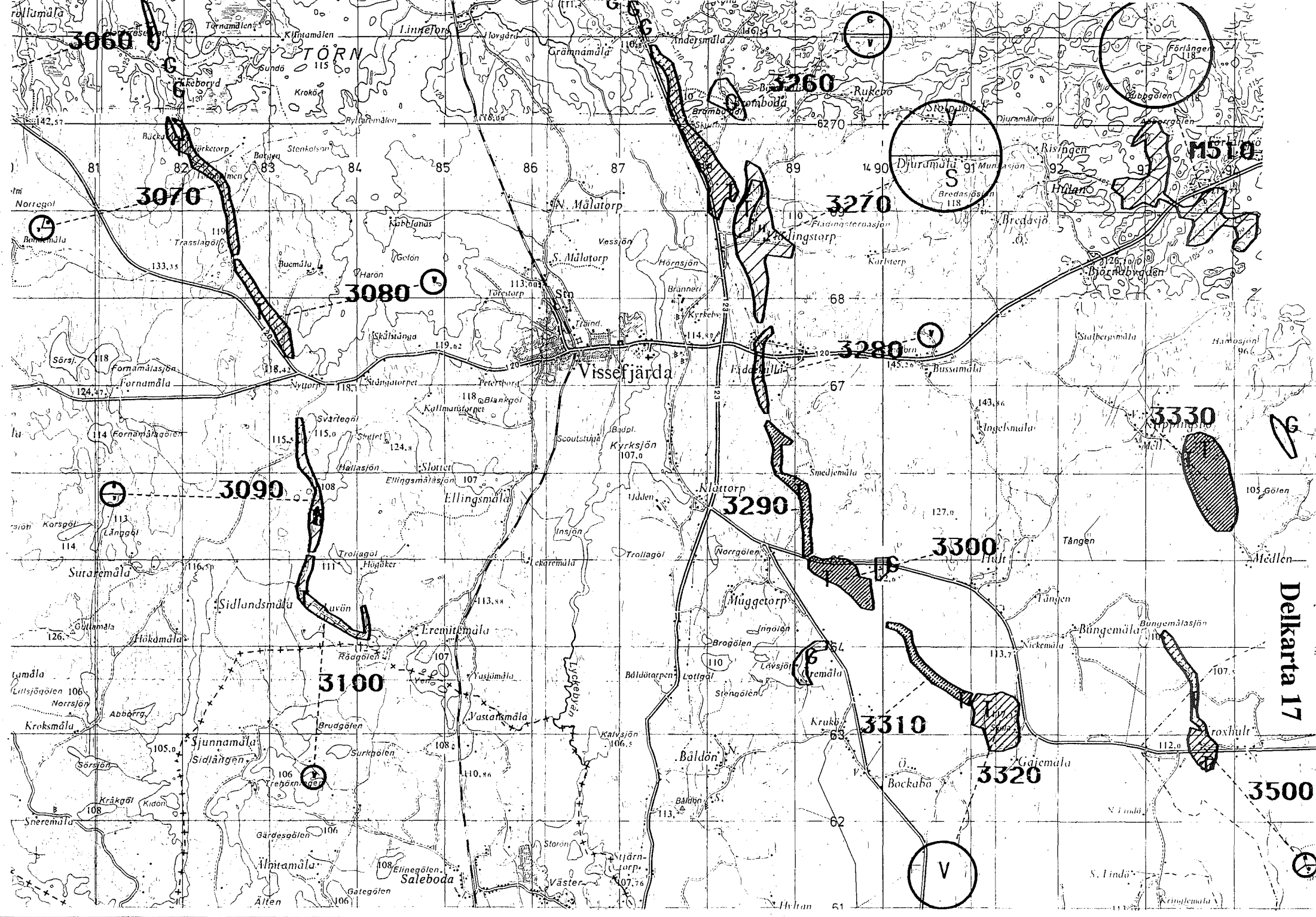


Delkart 15

3260







3060

3070

3080

3090

3100

3260

3270

3280

3290

3300

3310

3320

3330

3500

TÖRN

Vissefjärda

Delkart 17

V

V  
S

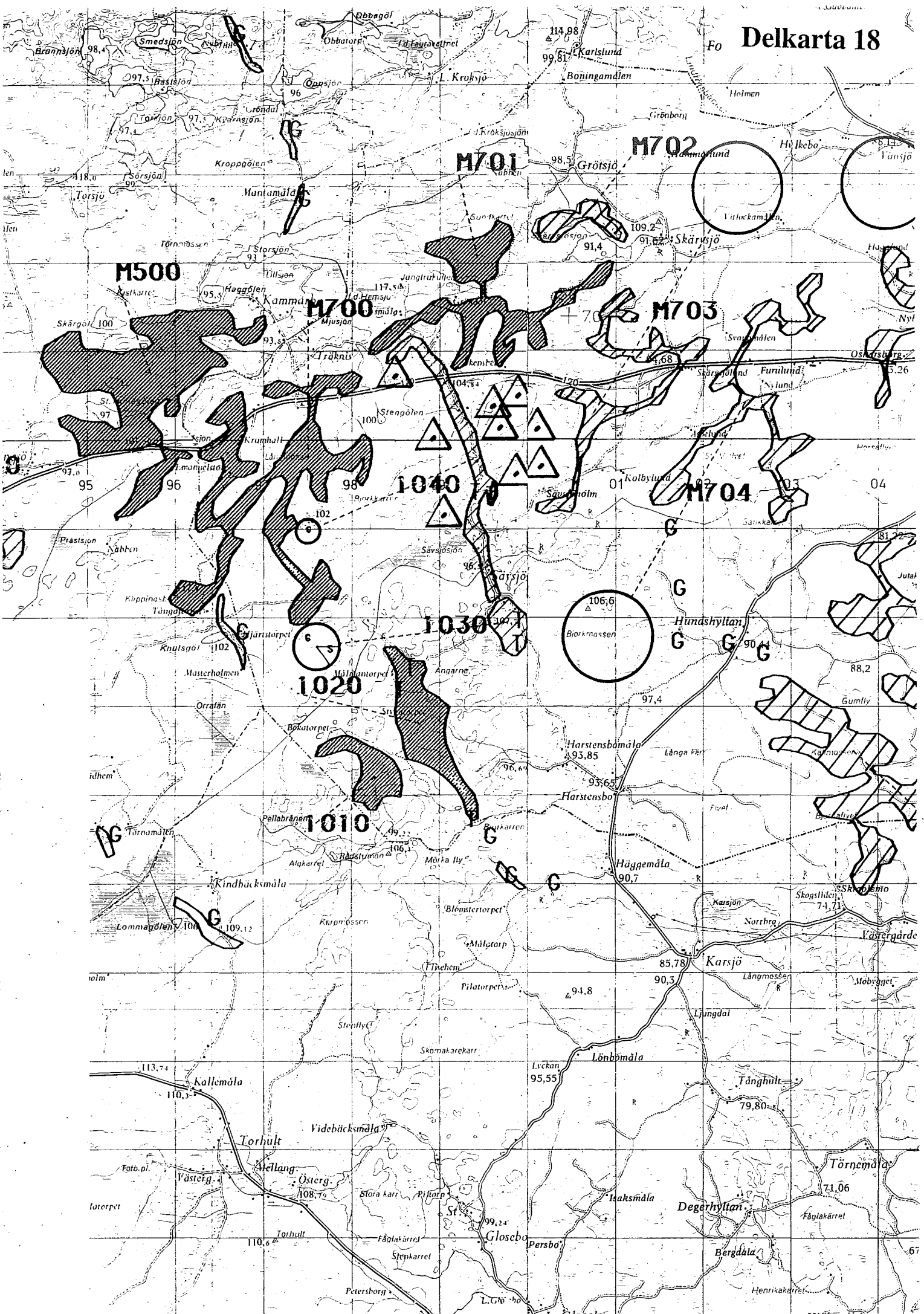
V

V

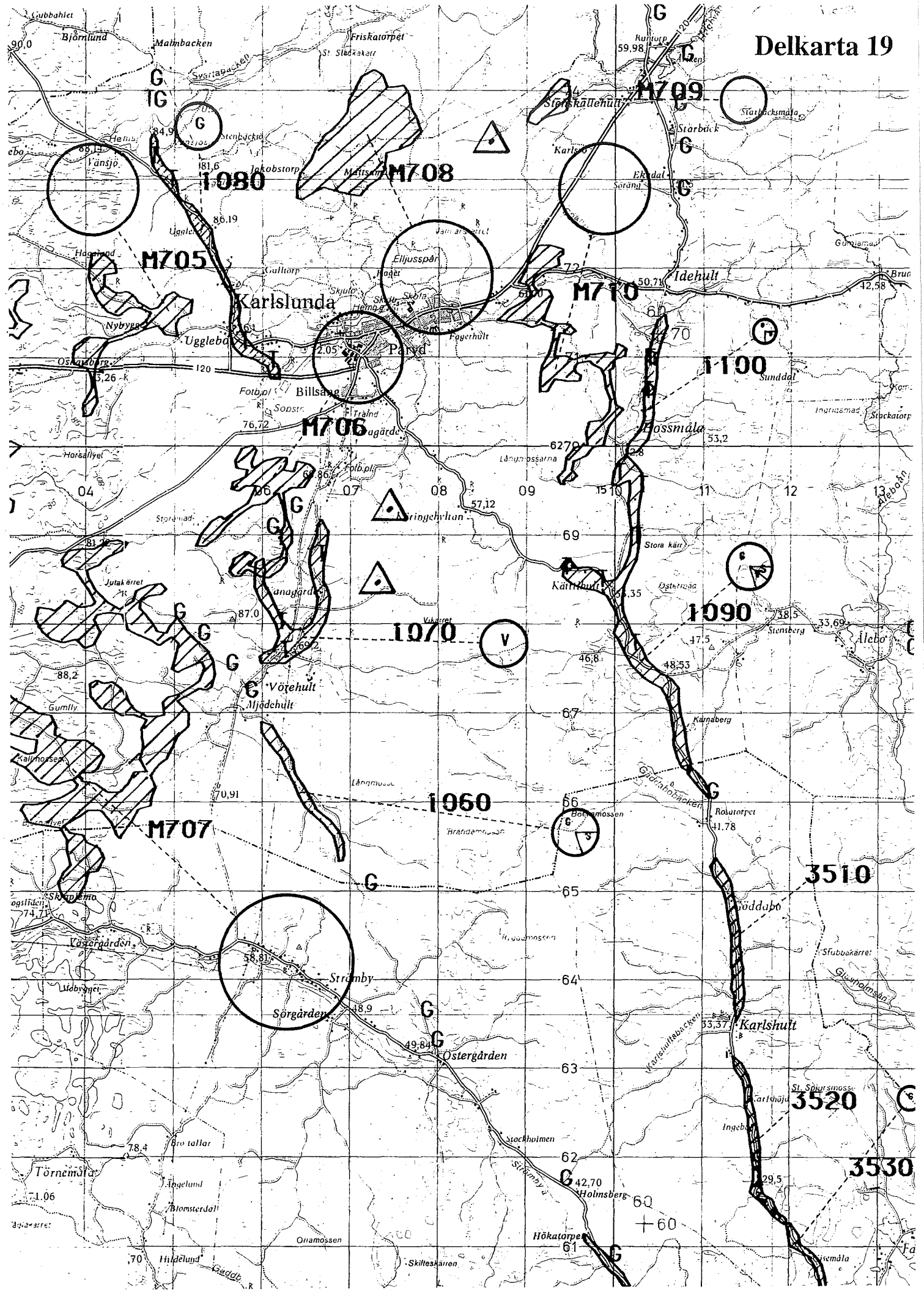
V

G

# Delkarta 18

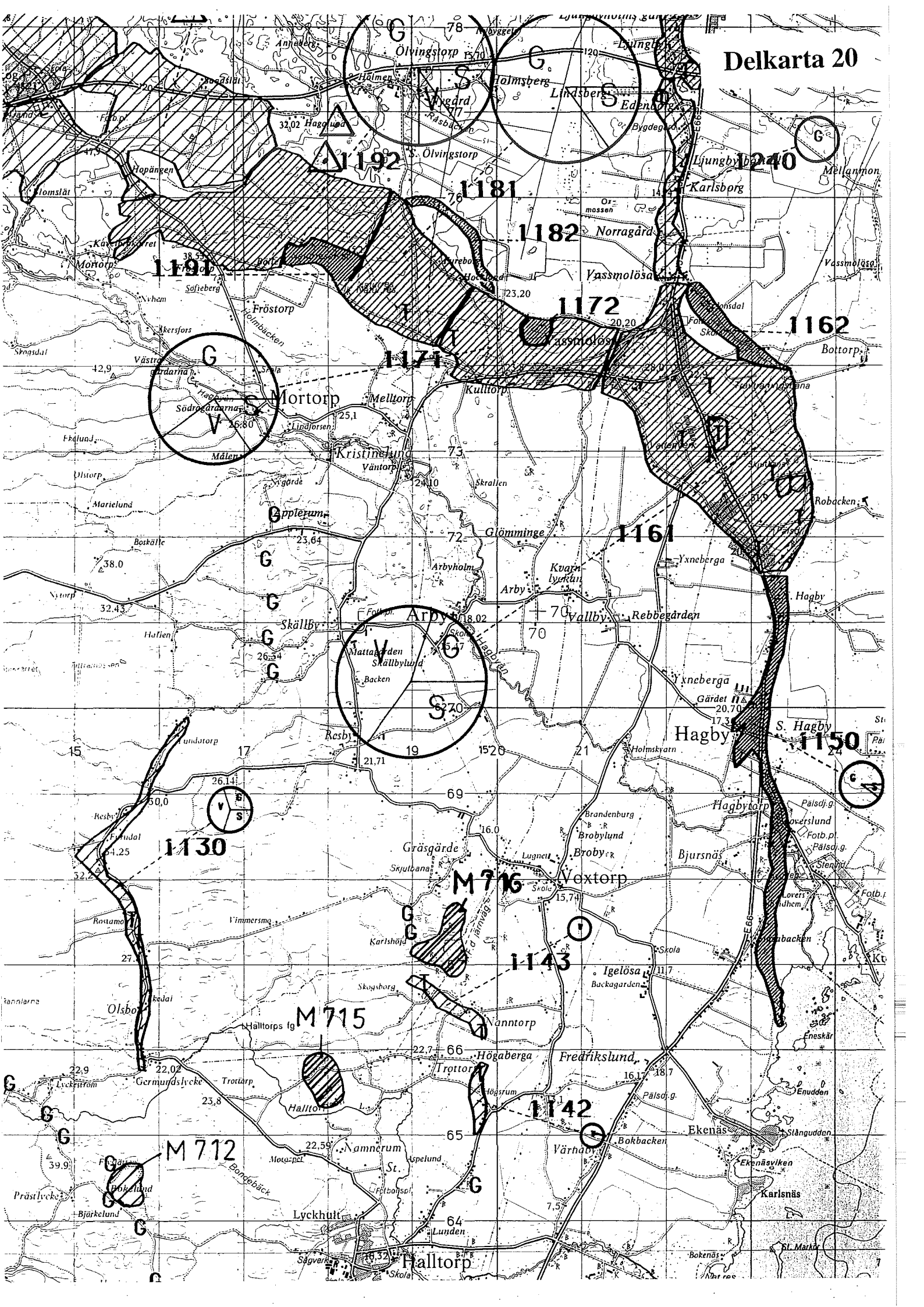


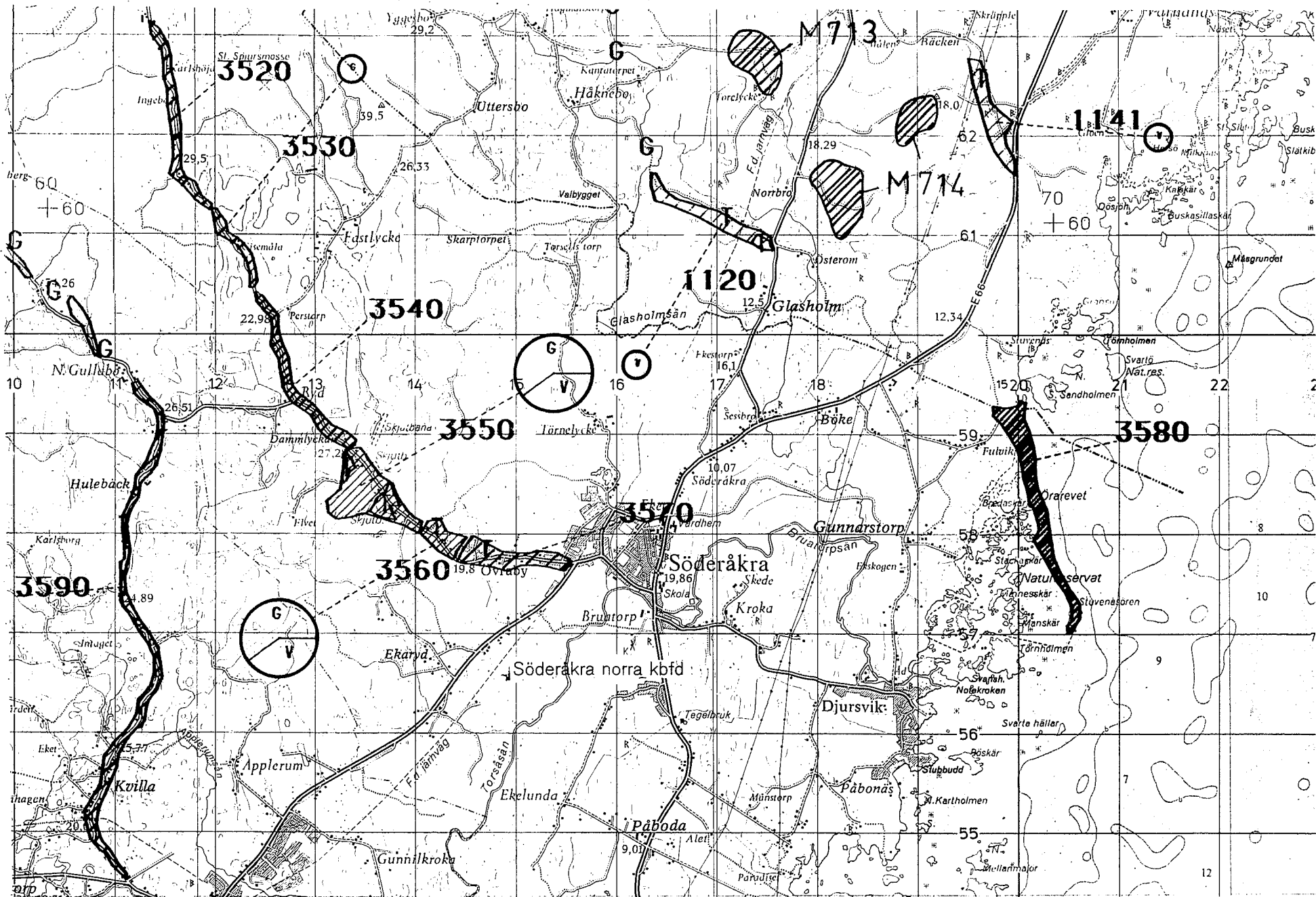
# Delkarta 19

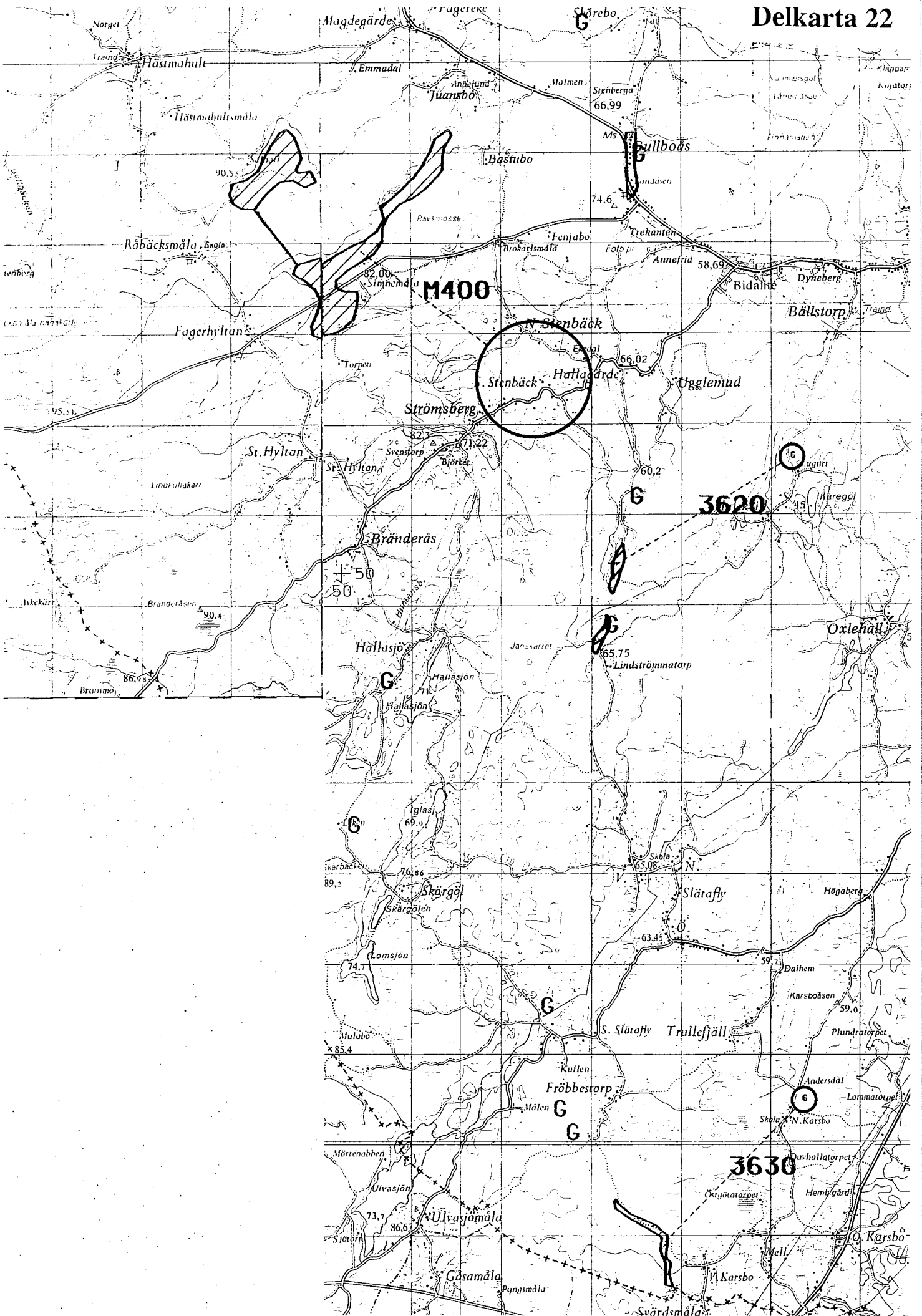


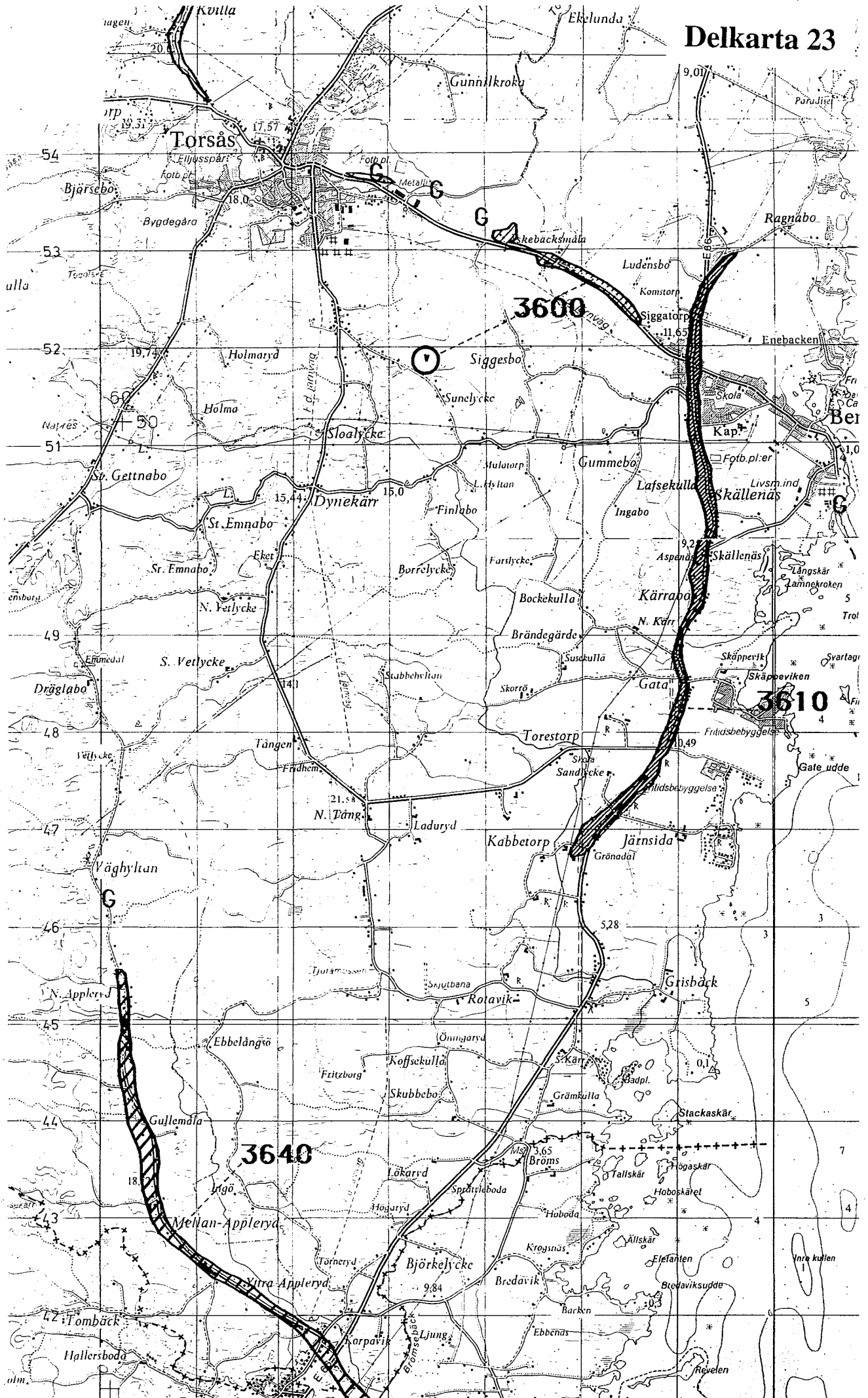


# Delkarta 20

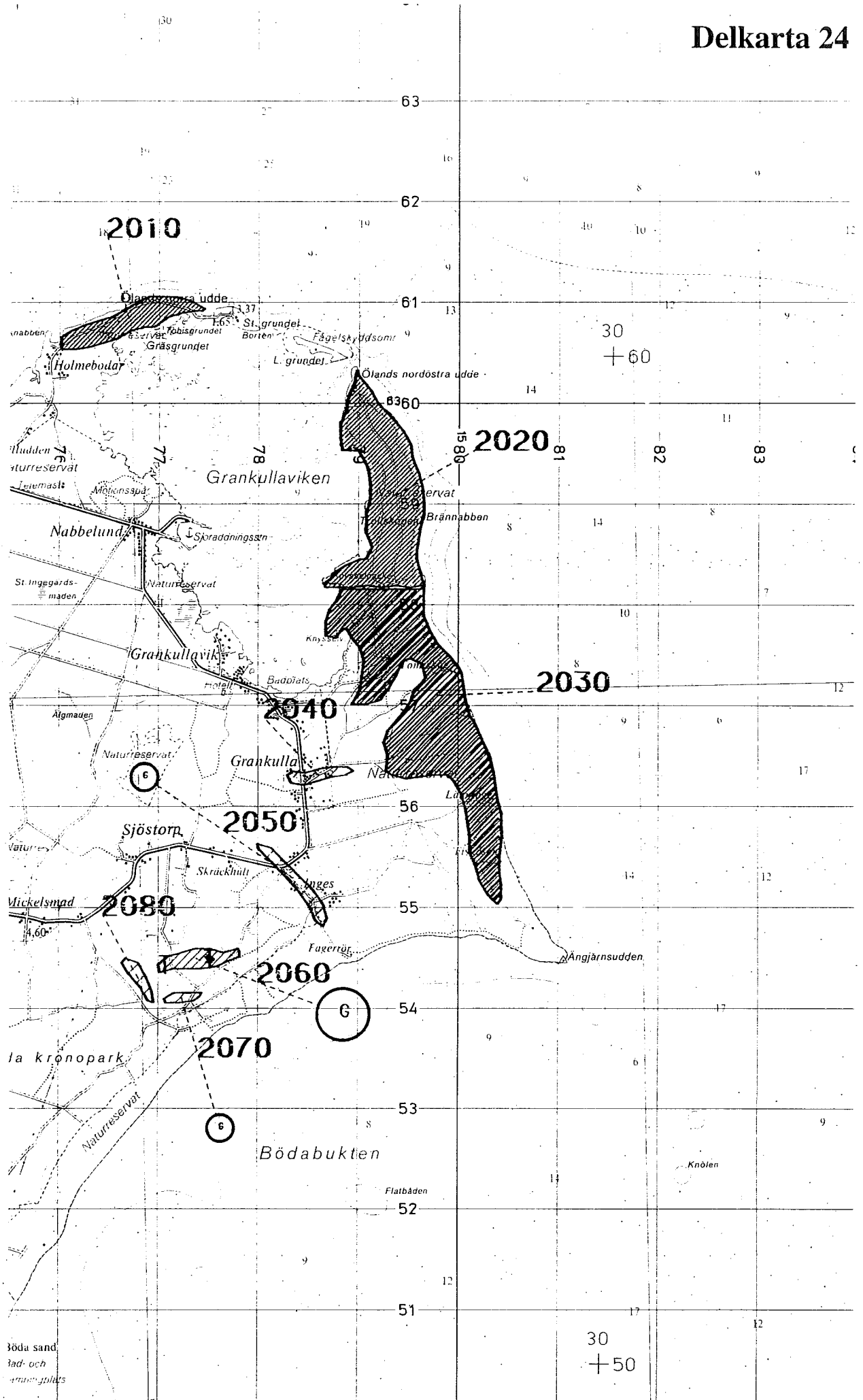


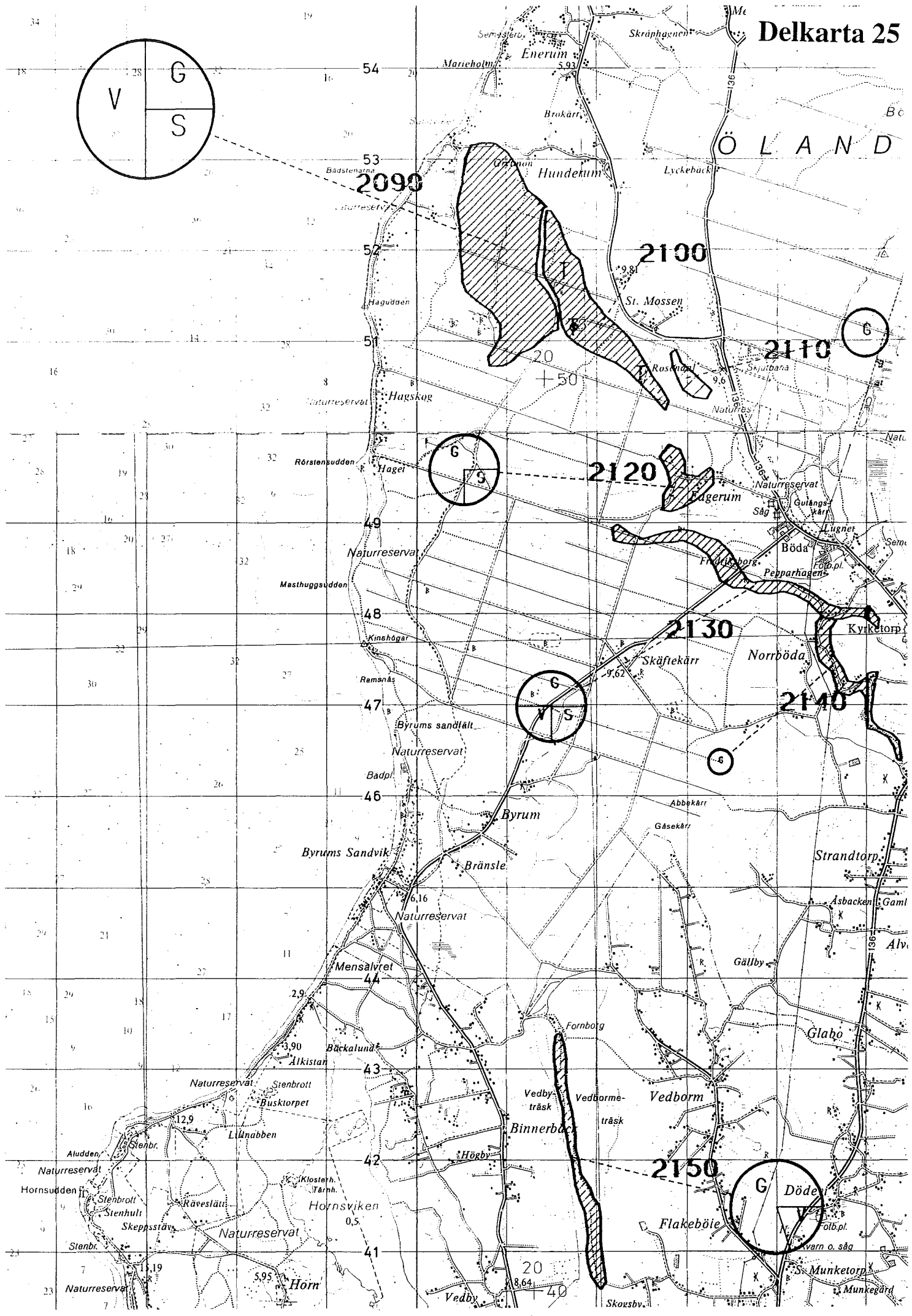
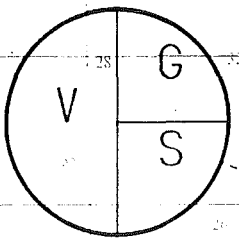




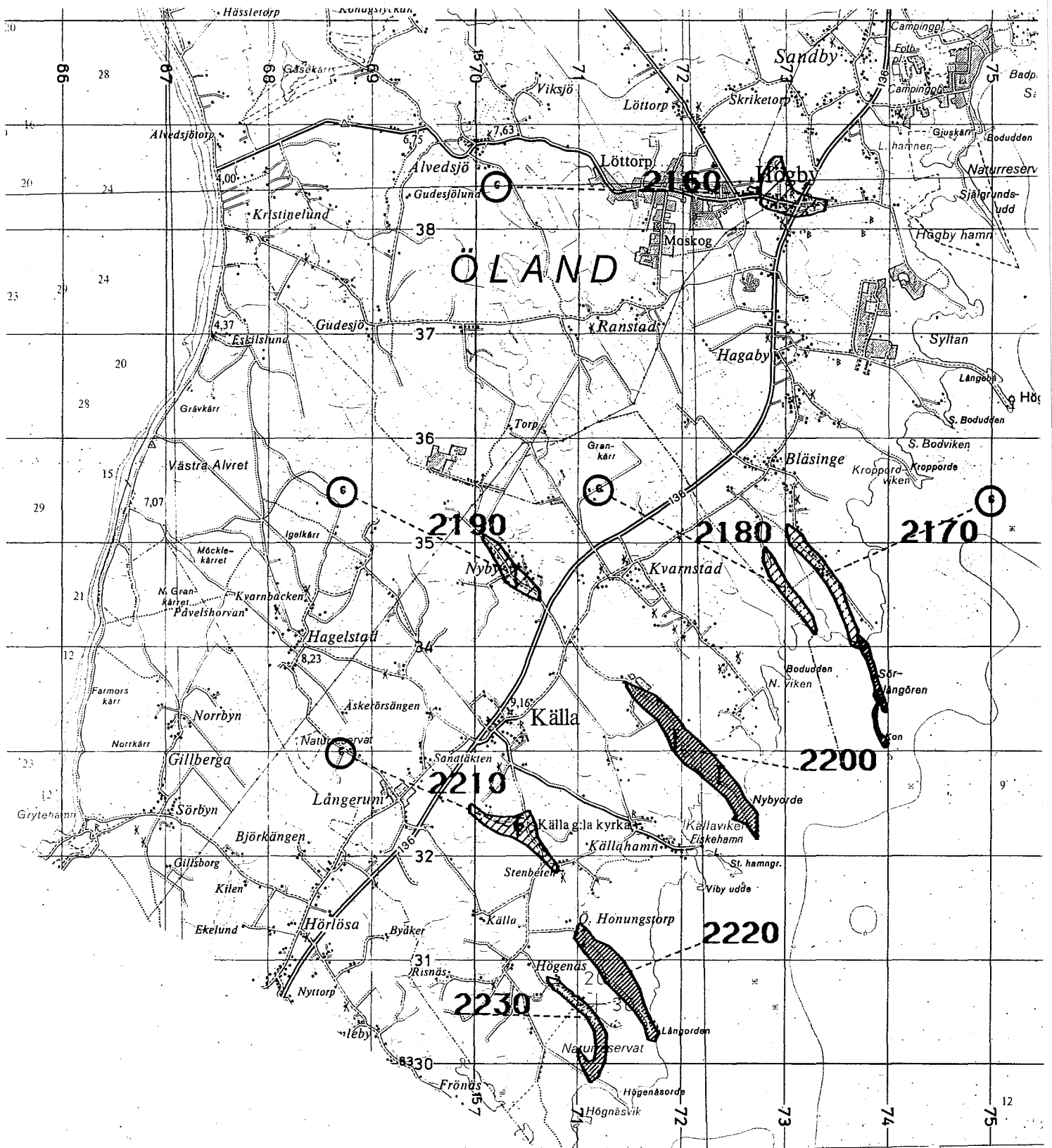


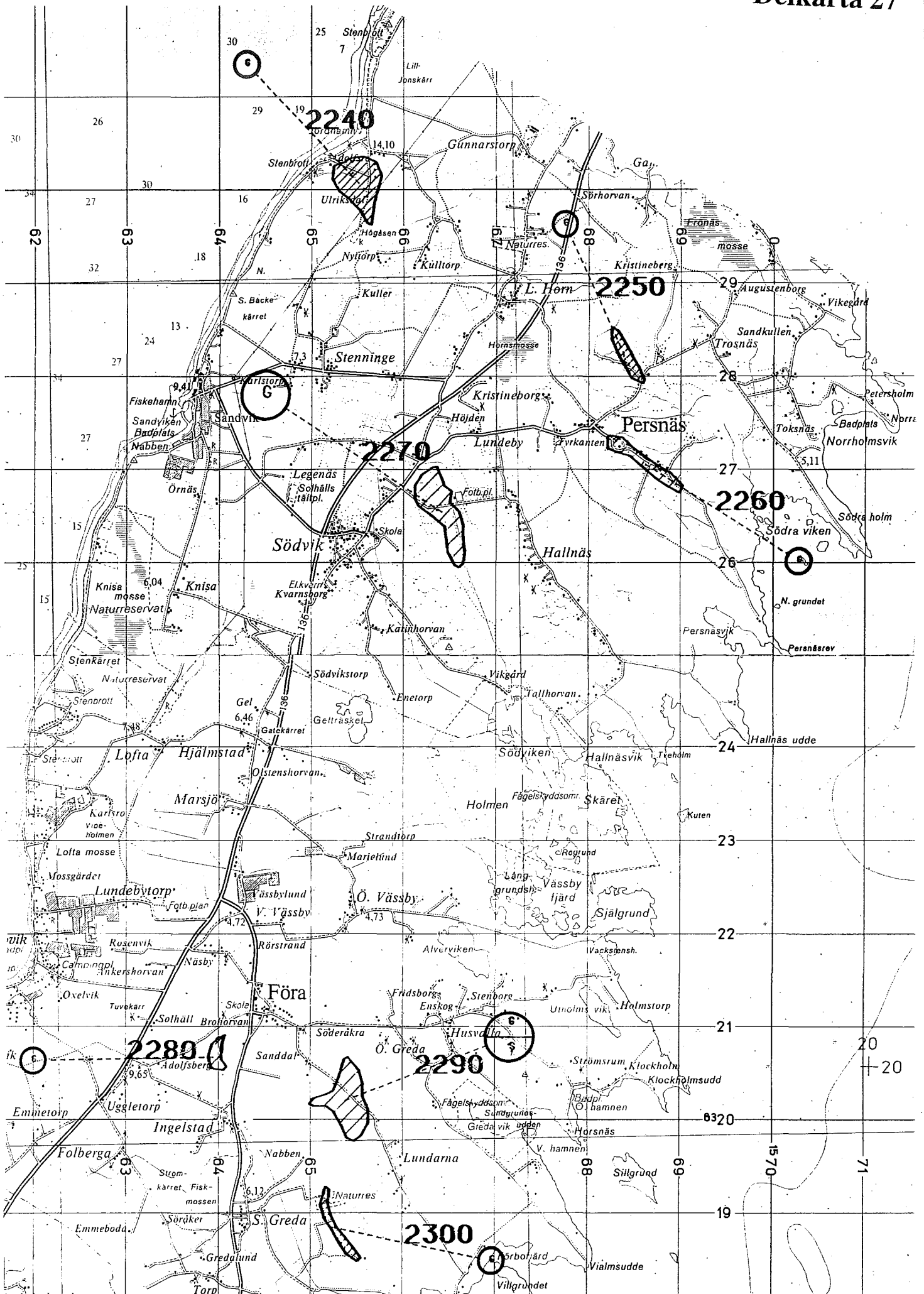
# Delkarta 24





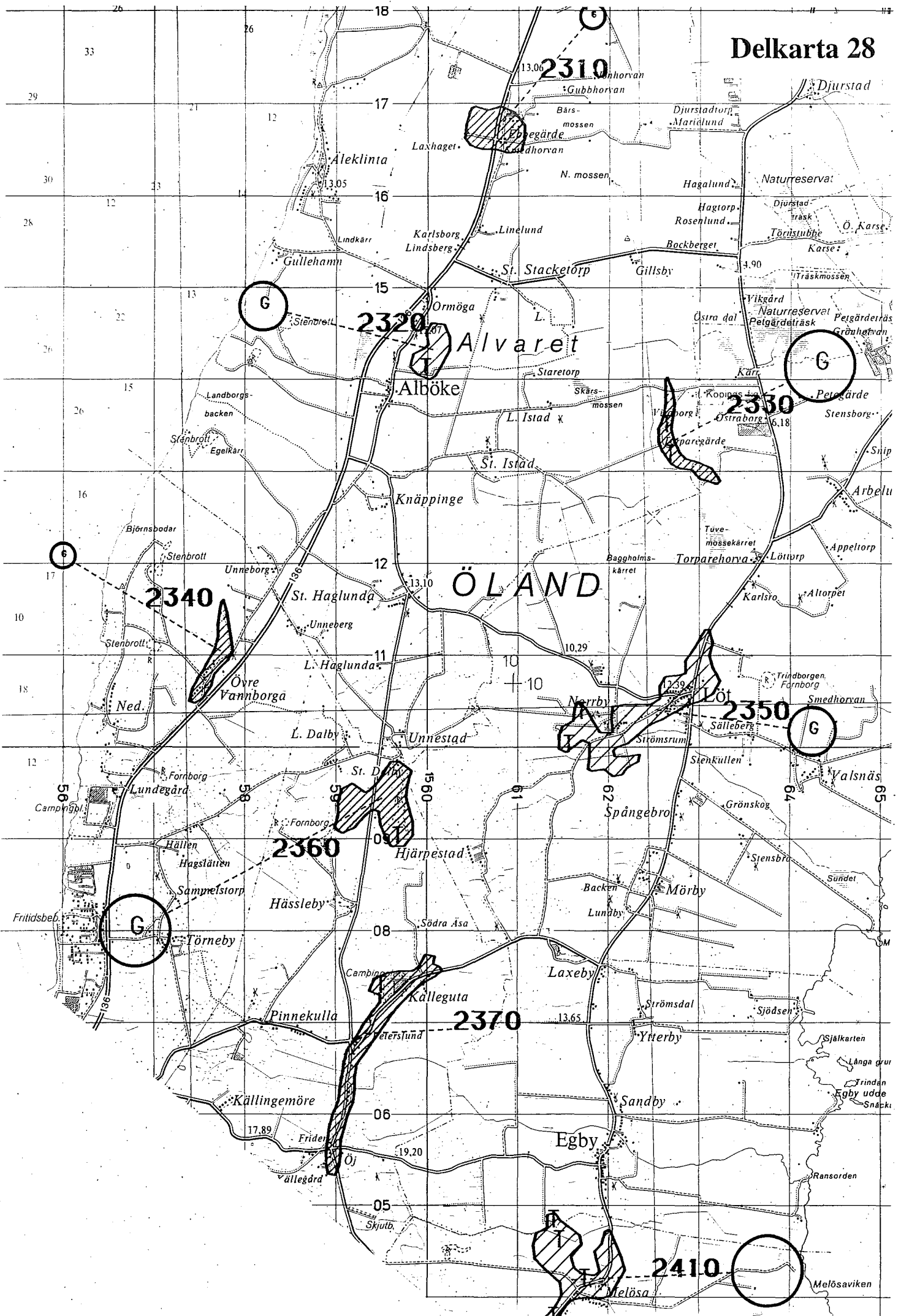


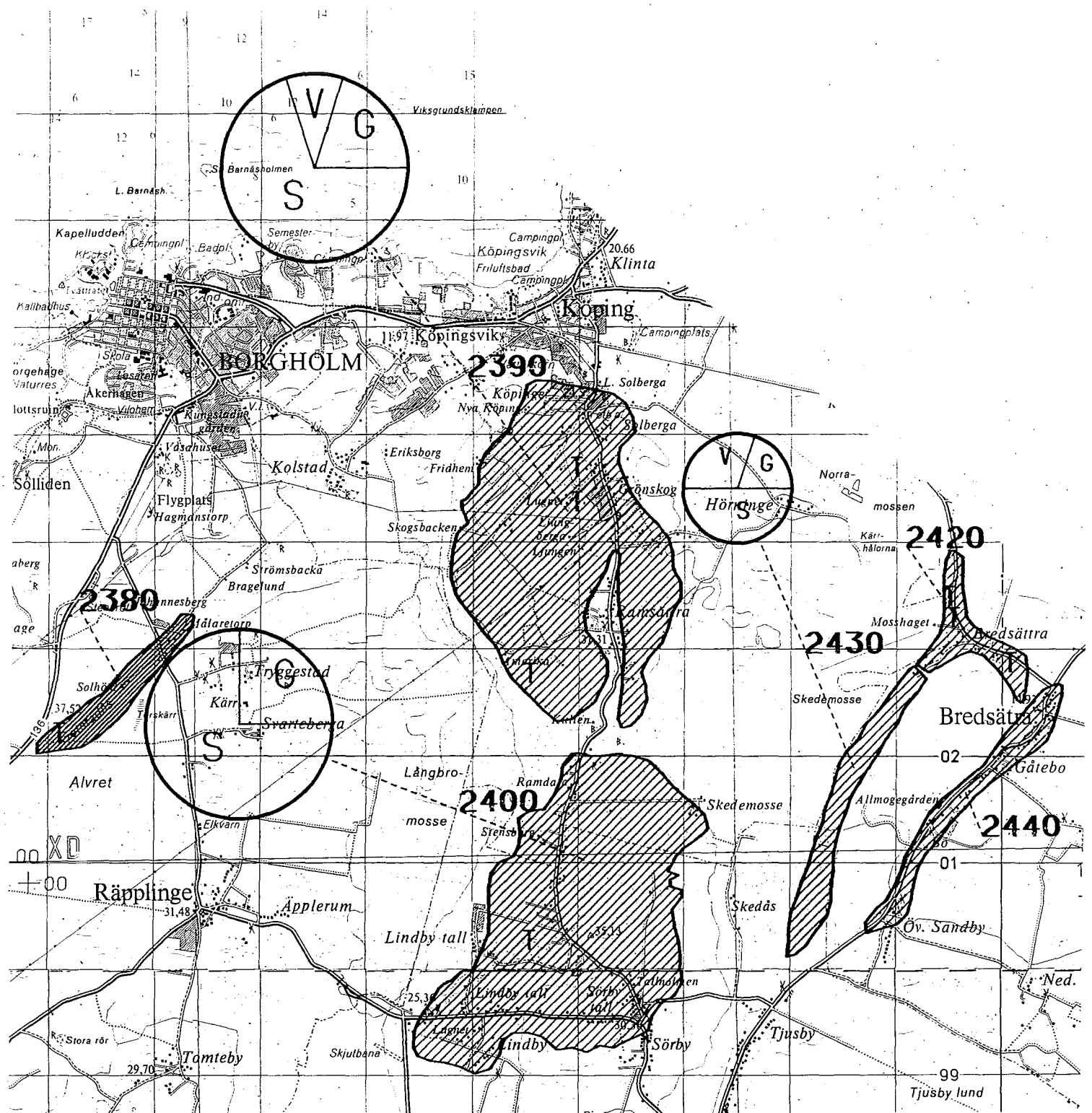


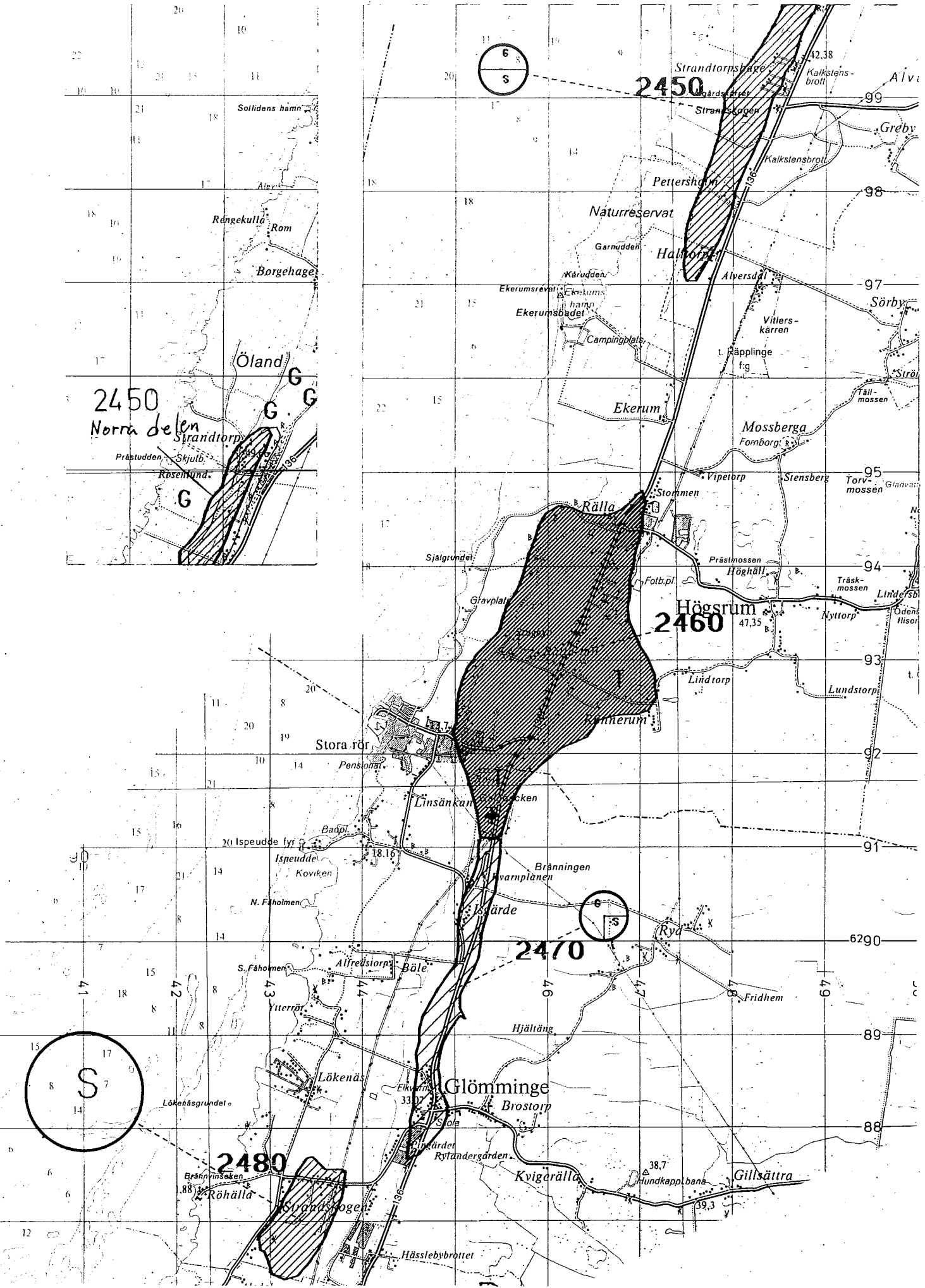
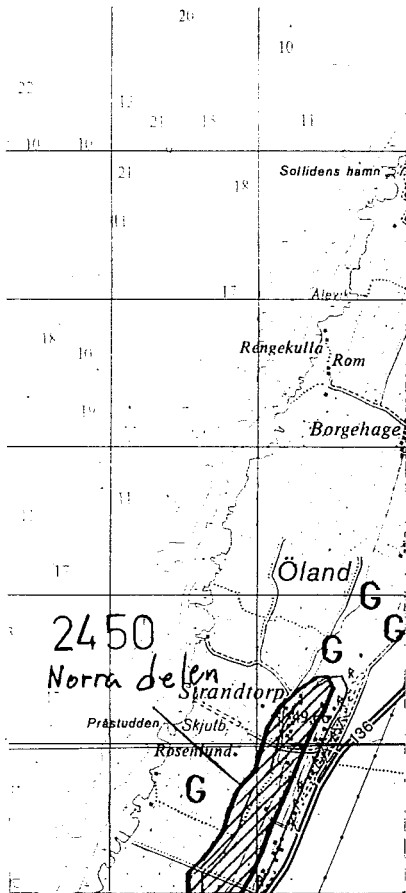




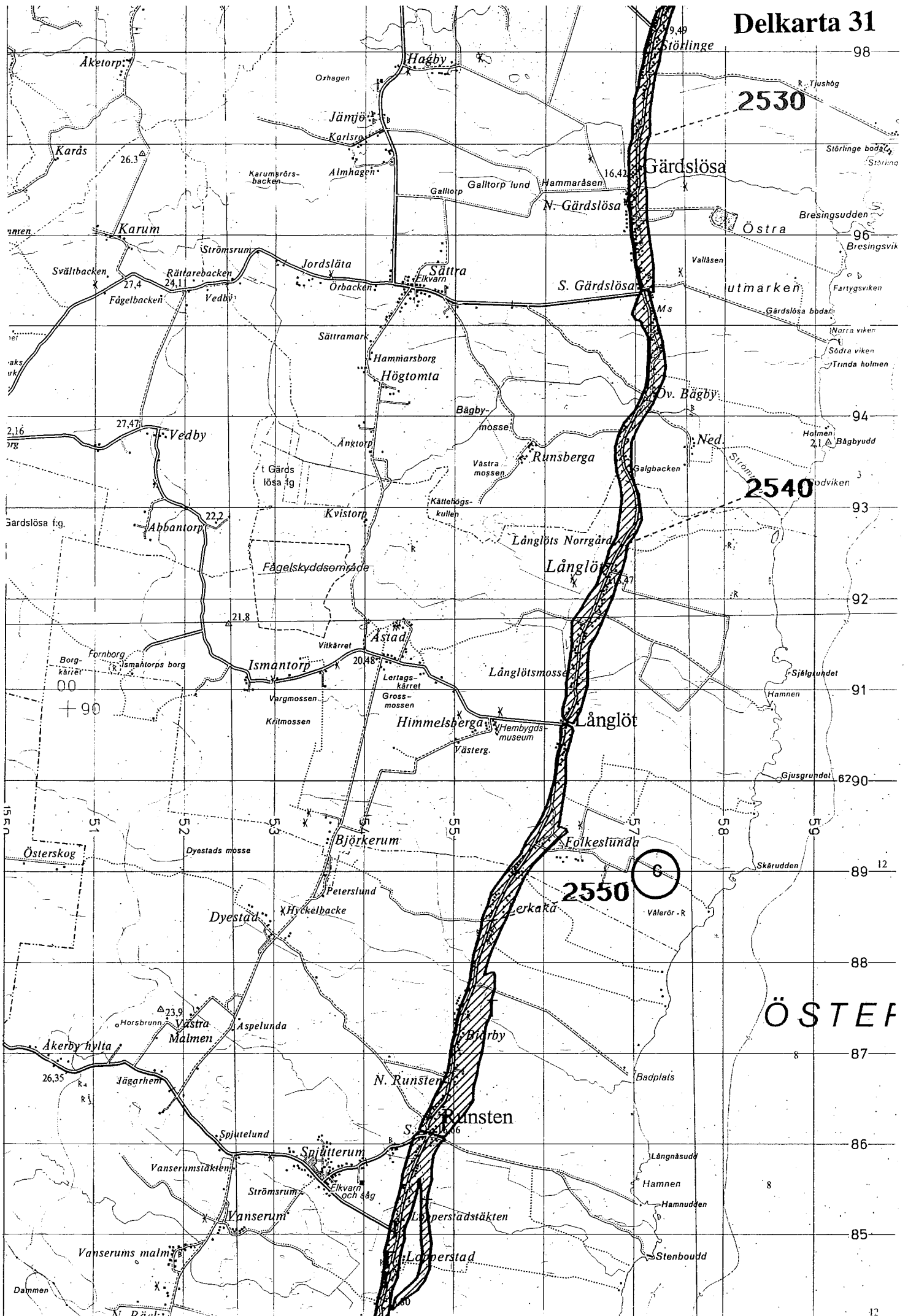
# Delkarta 28

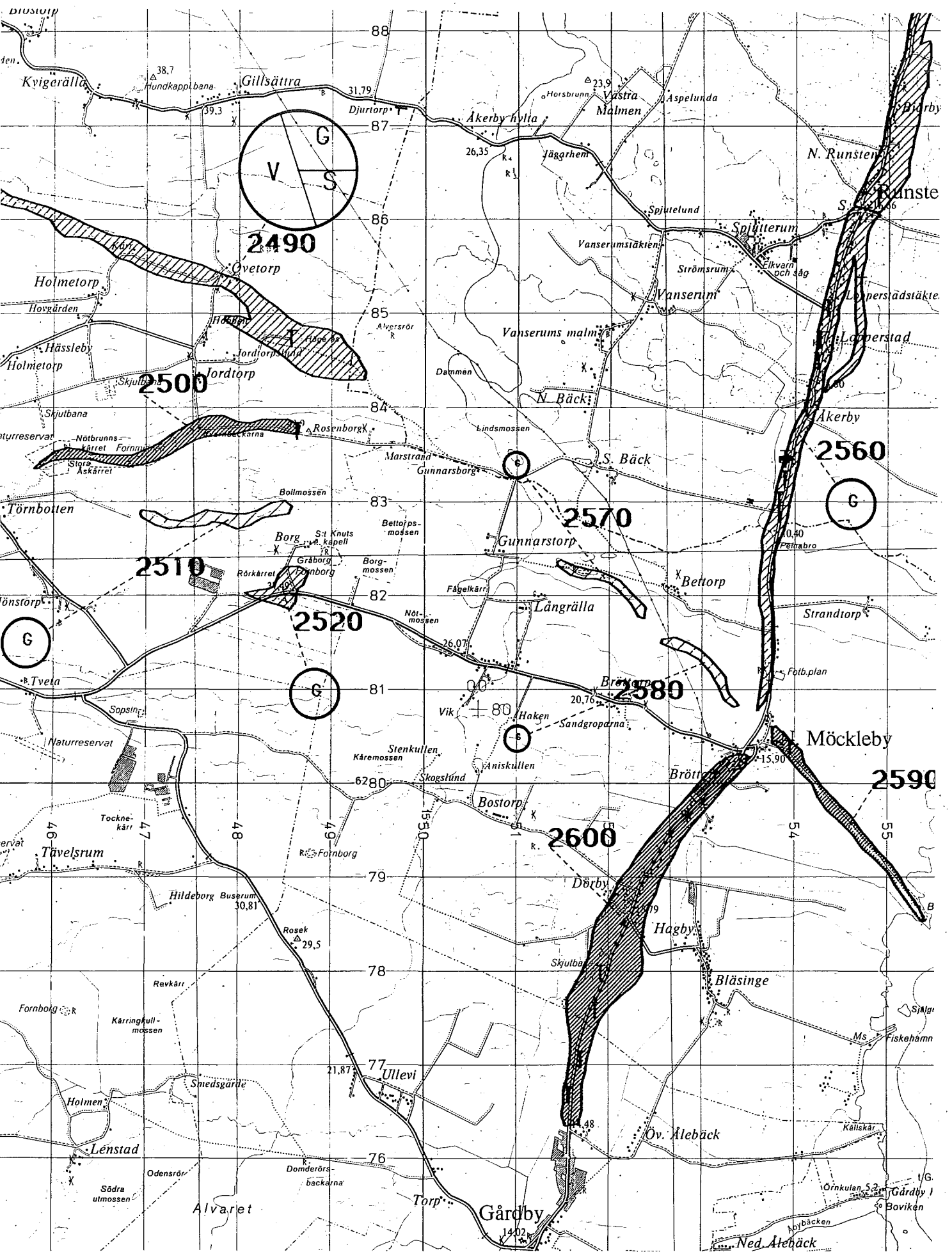




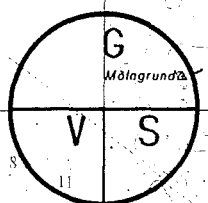
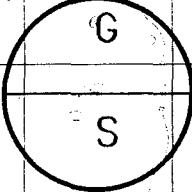
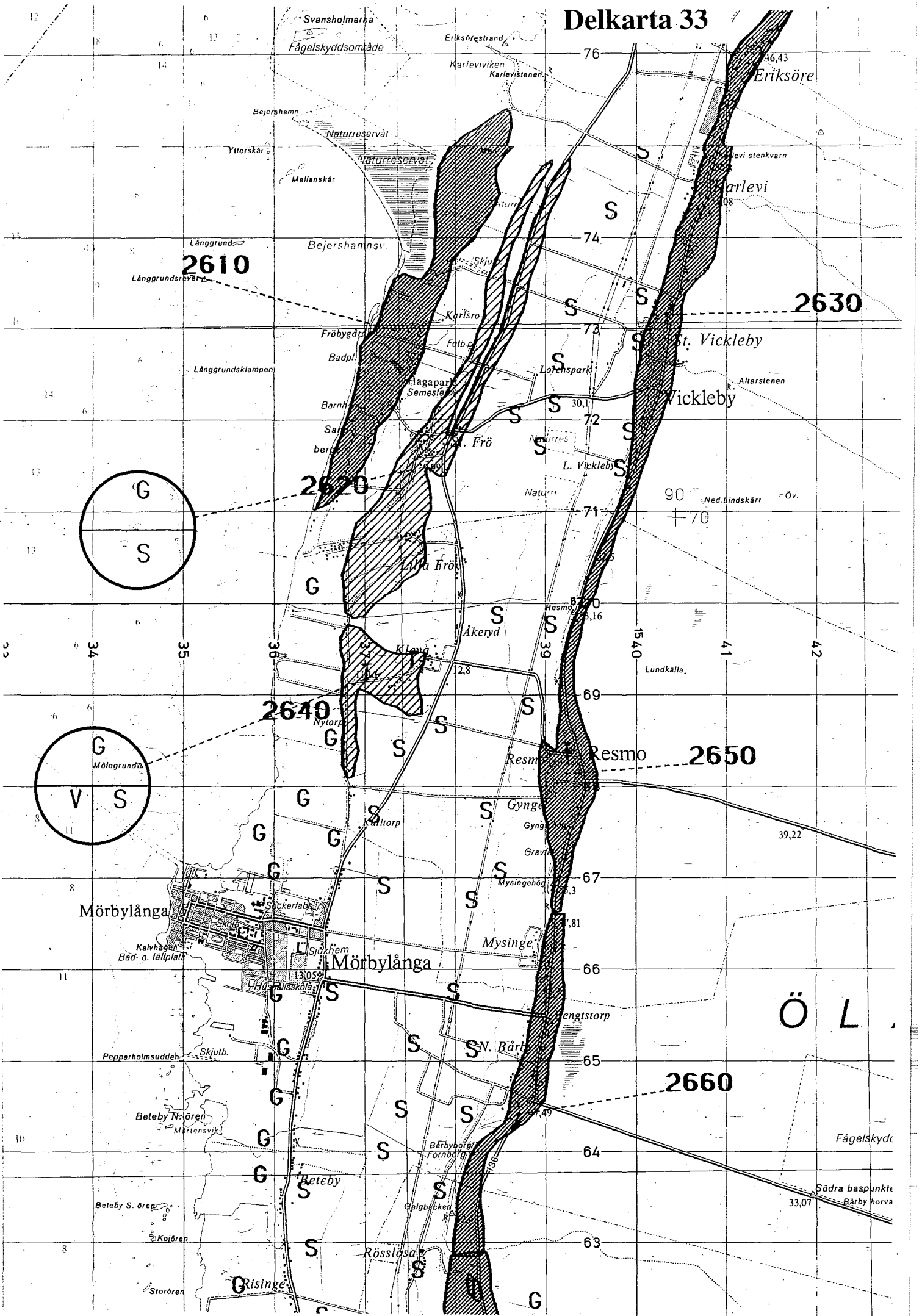


# Delkarta 31





# Delkarta 33

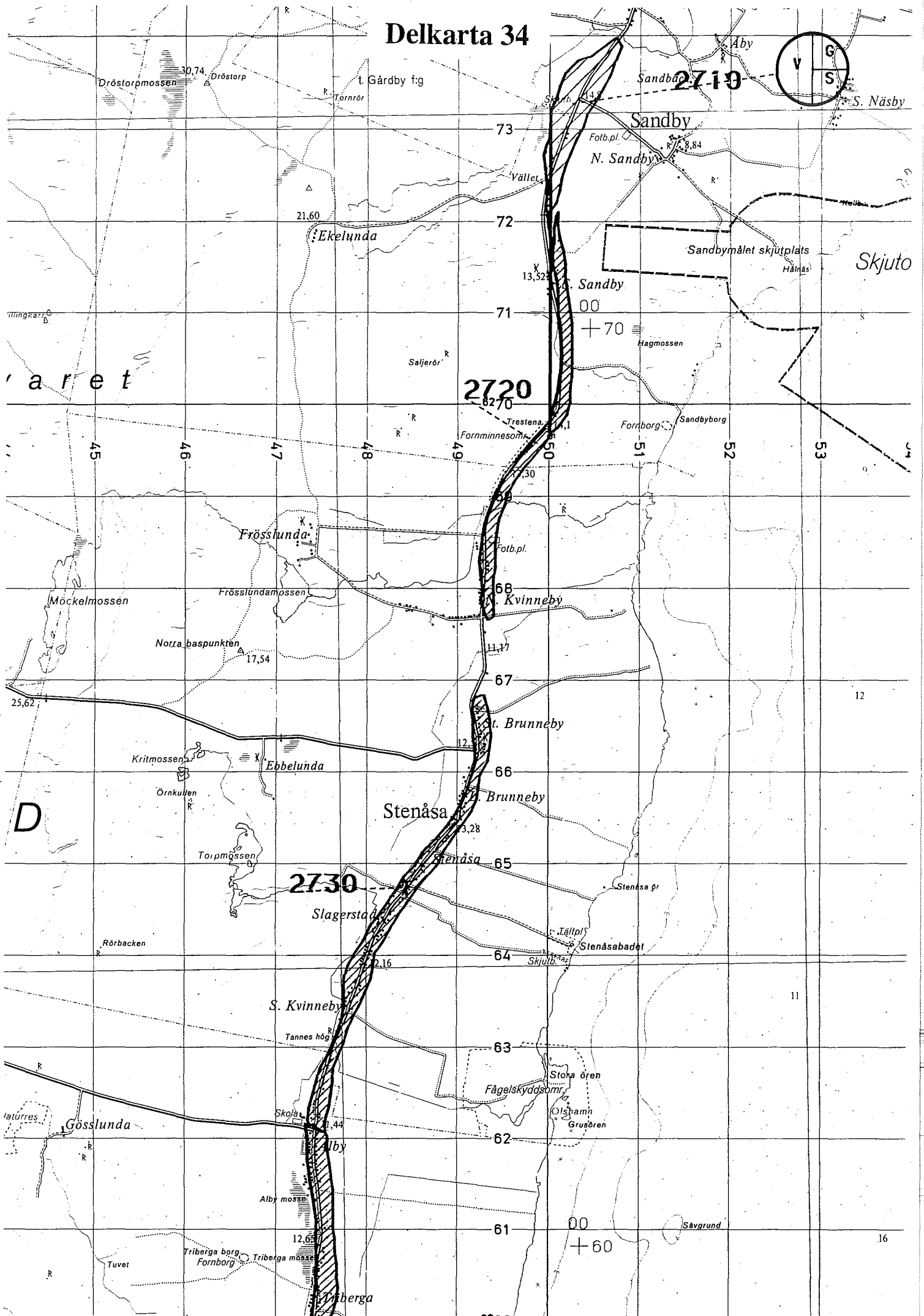


Ö L

Fågelskydd

Södra baspunkt  
Bårby horva  
33,07

# Delkarta 34



Dröstorpmossen 30,74 Dröstorp

Gårdby f:g

Abby Sandby 2710 S. Näsby

Ekelunda

Sandby N. Sandby

Sandbymålet skjutplats Skjuto

2720

are t

Frösslunda

Möckelmossen

Frösslundamossen

Norra baspunkten 17,54

Kvinneby

D

Stenåsa

2730

Slagersta

Kritmossen

Ebbelunda

Örnkullen

Torpömsen

St. Brunneby

Stenåsa

Stenåsa fr

Rörbacken

S. Kvinneby

Tannes hög

Jättöls Stenåsabadet

Gösö

Sköja

Alby

Skultörs Stenåsabadet

Stora ören Fågelskyddsömr

Olshamn Grusören

Alby mossen

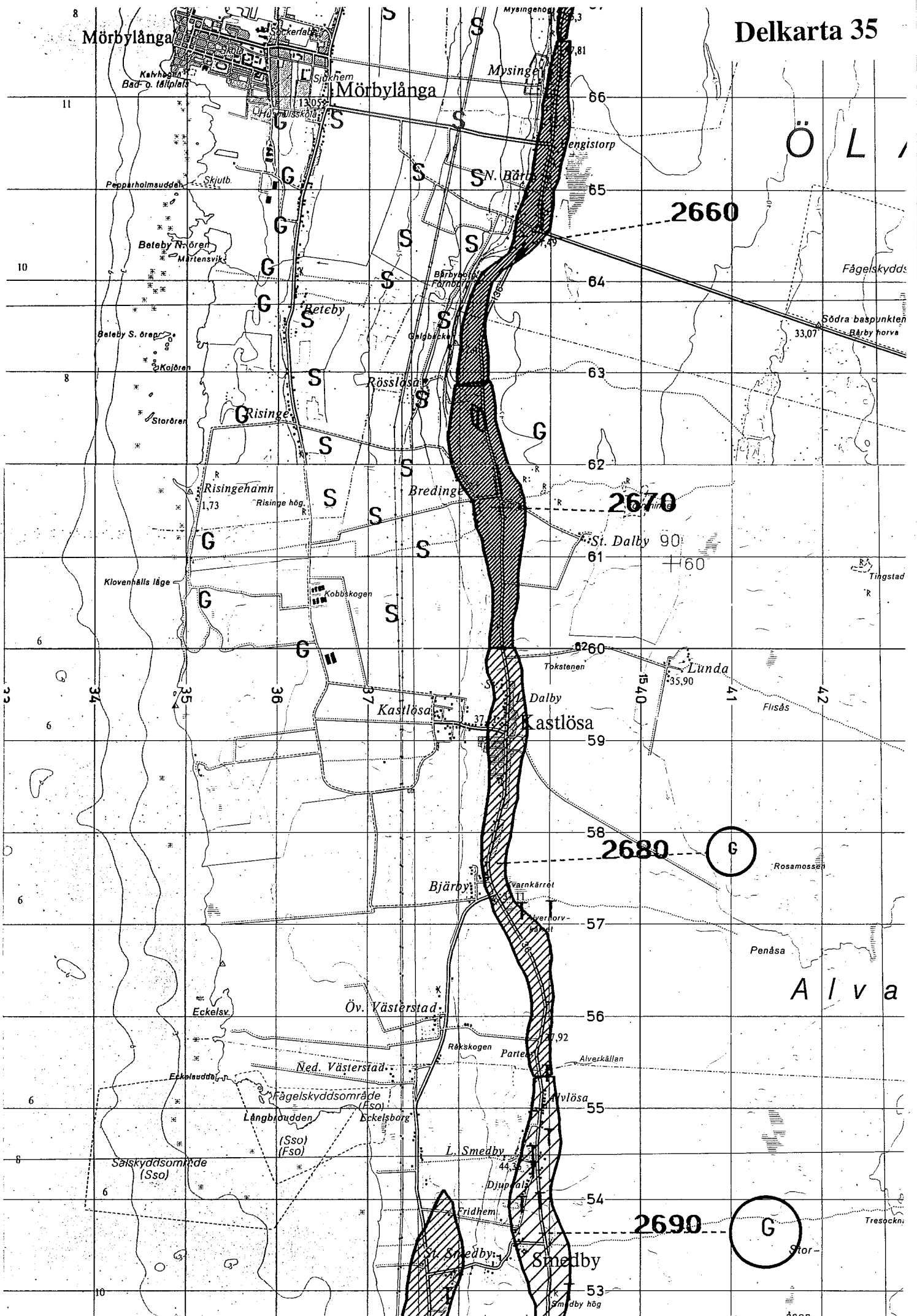
Tribelga berg Fornborg

Tribelga

Sävgrund

16





Mörbylånga

Mörbylånga

Mysinge

2660

2670

2680

2690

Ö L /

A l v a

G

G

Kalkhög

Pepparholmsudd

Beteby N. ören

Beteby S. ören

Risinge

Risingehamn

Klovenhalls läge

Kobbskogen

Kastlösa

Dalby

Kastlösa

Bjärby

Öv. Västerstad

Ned. Västerstad

Långblödden

Sälskyddsområde (Sso)

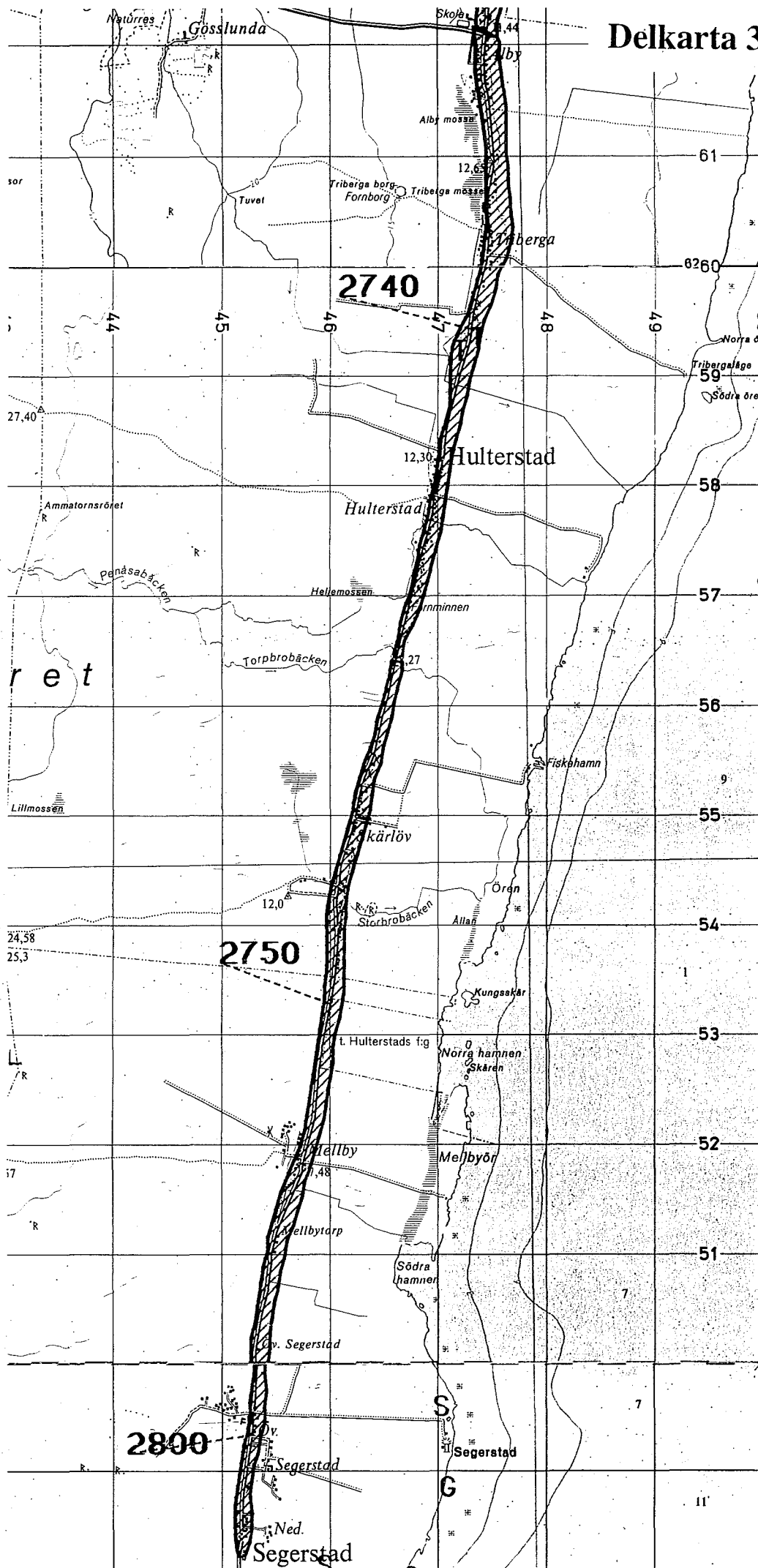
L. Smedby

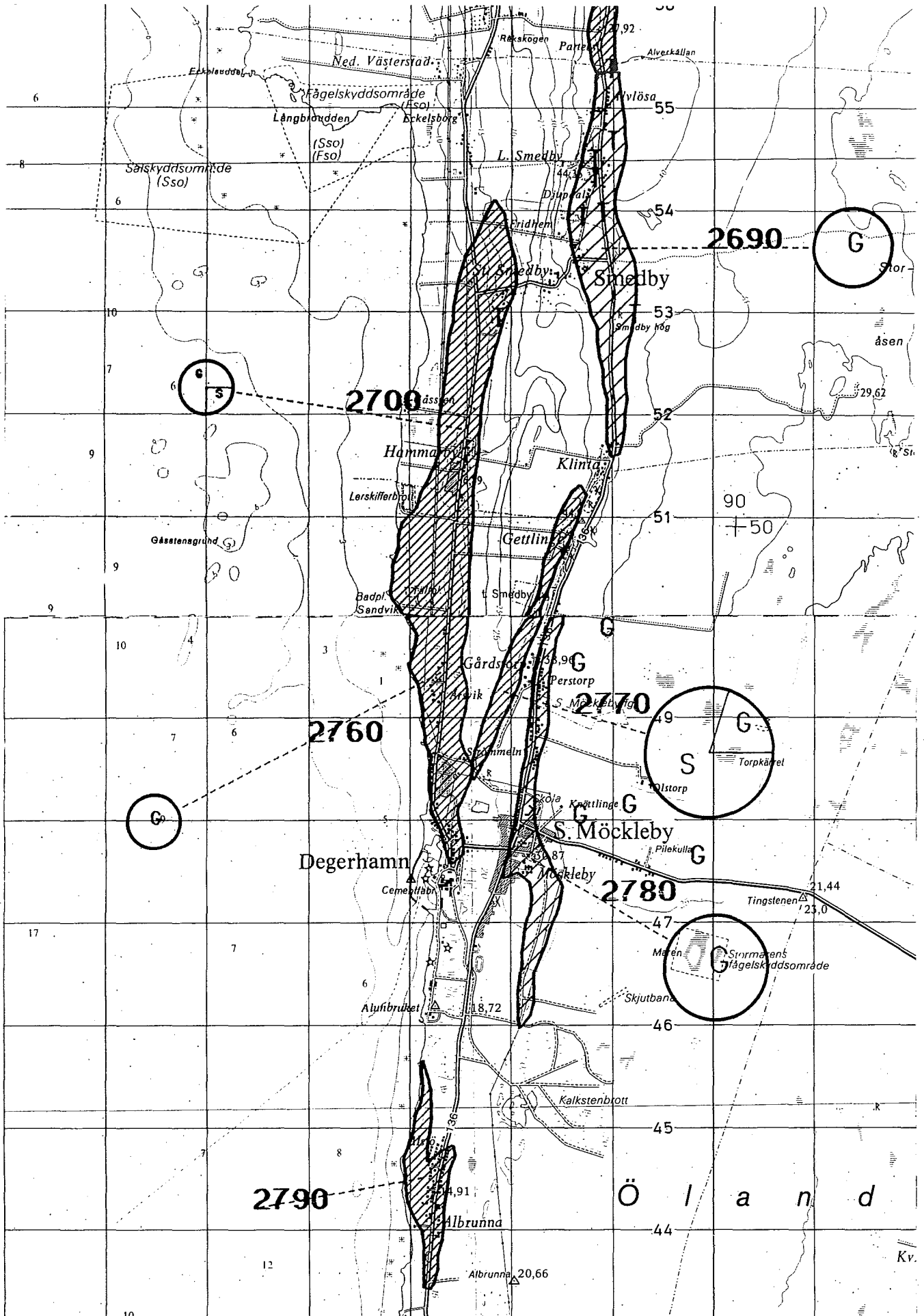
S. Smedby

Smedby

Stor-







# Delkarta 38

