

Bilaga 1, symbolförklaring till diagram

 Start/slut på avsnitt av transekt

Grönalger



Cladophora



Enteromorpha

Kransalger



Chara

Tolypella nidifica

Brunalger



Chorda filum



Dictyosiphon foeniculaceus
Eudesme virescens



Ectocarpus
Pylaiella



Fucus vesiculosus



Sphacelaria arctica

Rödalger



Ceramium



Phyllophora pseudoceranoïdes
Coccotylus truncatus



Furcellaria lumbricalis



Polysiphonia
Aglaothamnion roseum
Rhodomela confervoides

Kärlväxter



Ceratophyllum demersum



Myriophyllum spicatum



Potamogeton filiformis



Potamogeton pectinatus



Potamogeton perfoliatus



Ruppia maritima



Zostera marina



Zannichellia palustris



Ranunculus peltatus ssp. baudotii

Övriga



Bacteria



Balanus improvisus



Mytilus edulis

Bottensubstrat



Mjukbotten



Sten



Sand



Block



Grus





Häll

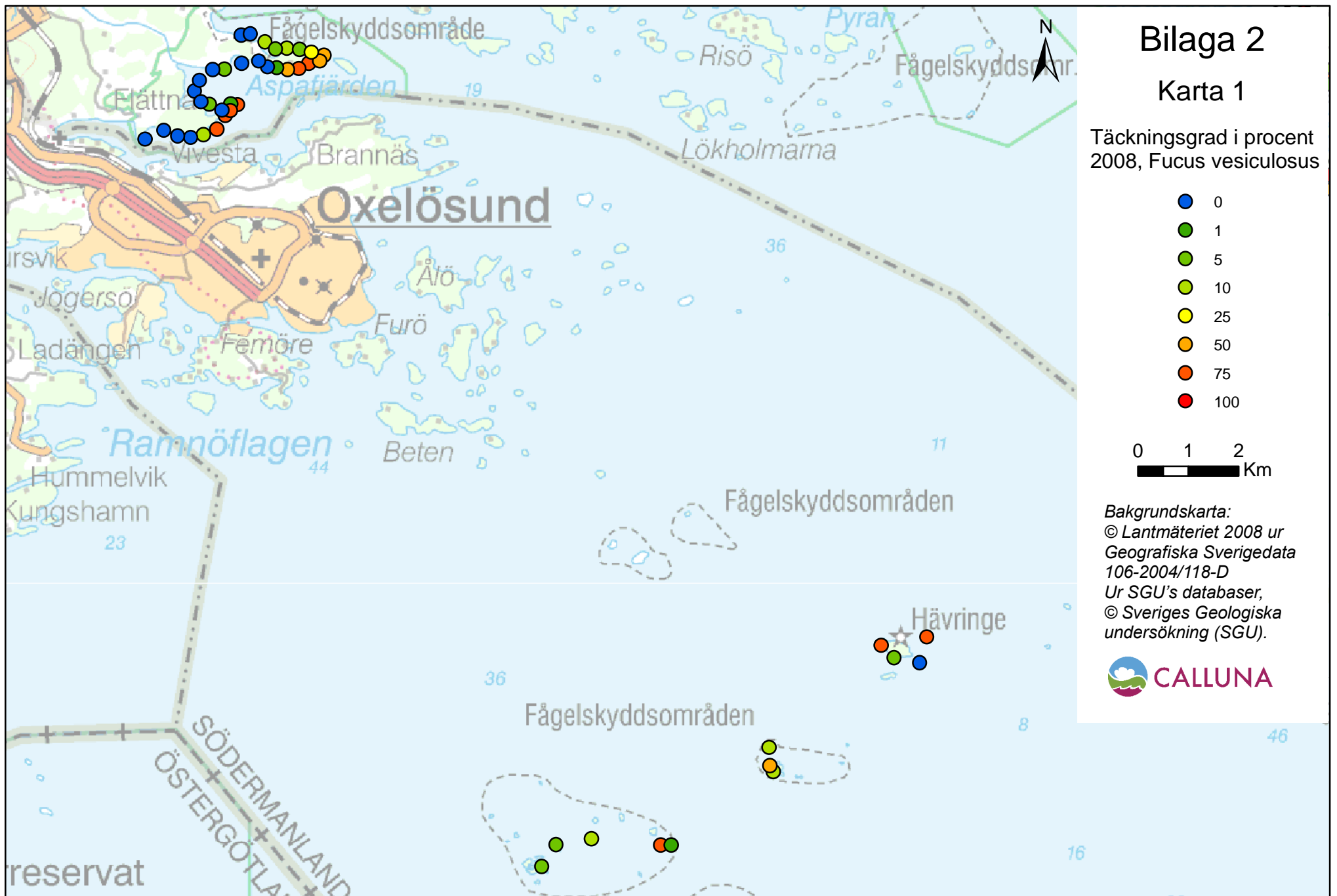
Bilaga 2

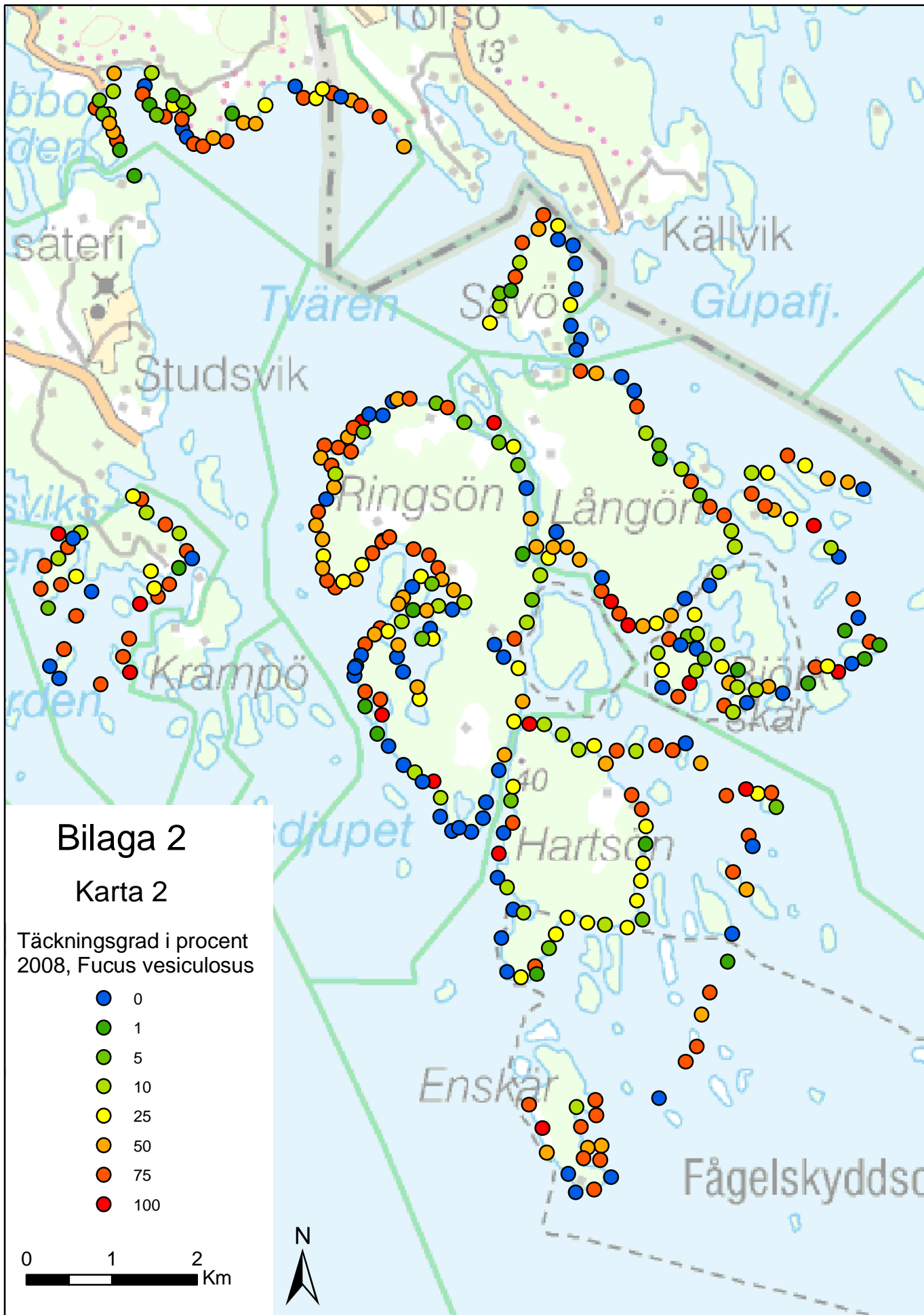
Karta 1

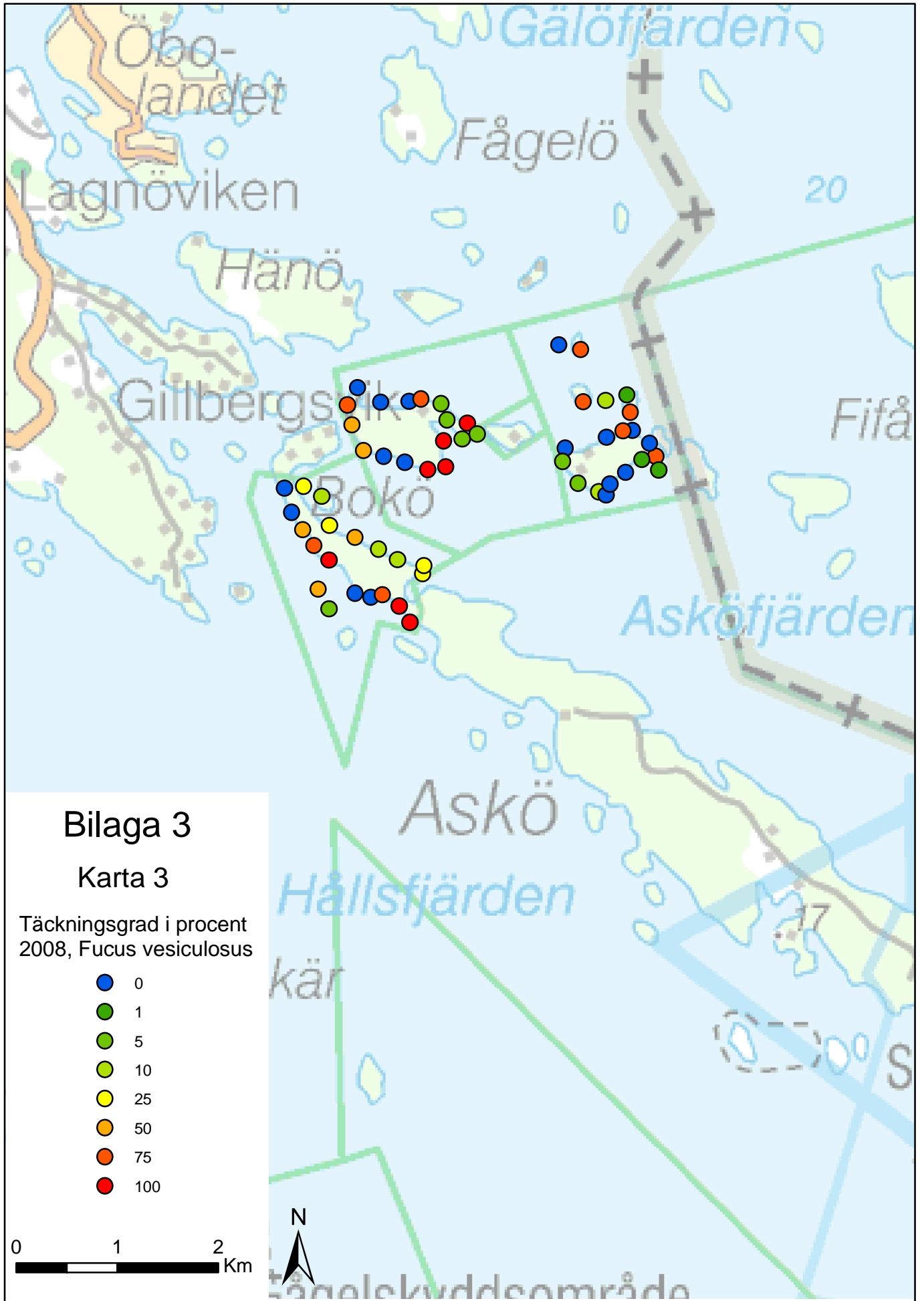
Täckningsgrad i procent
2008, *Fucus vesiculosus*



Bakgrundskarta:
© Lantmäteriet 2008 ur
Geografiska Sverigedata
106-2004/118-D
Ur SGU's databaser,
© Sveriges Geologiska
undersökning (SGU).









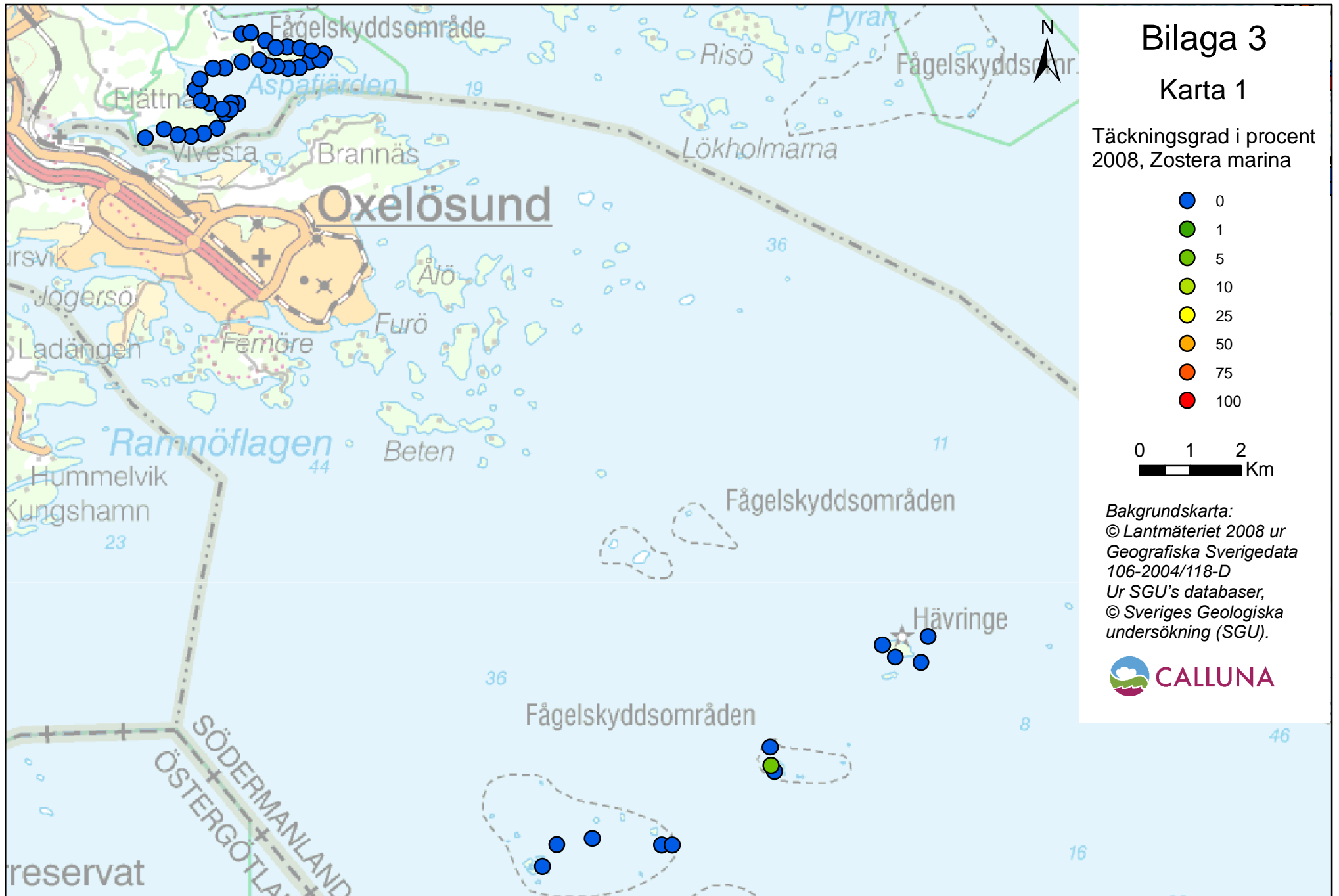
Bilaga 3

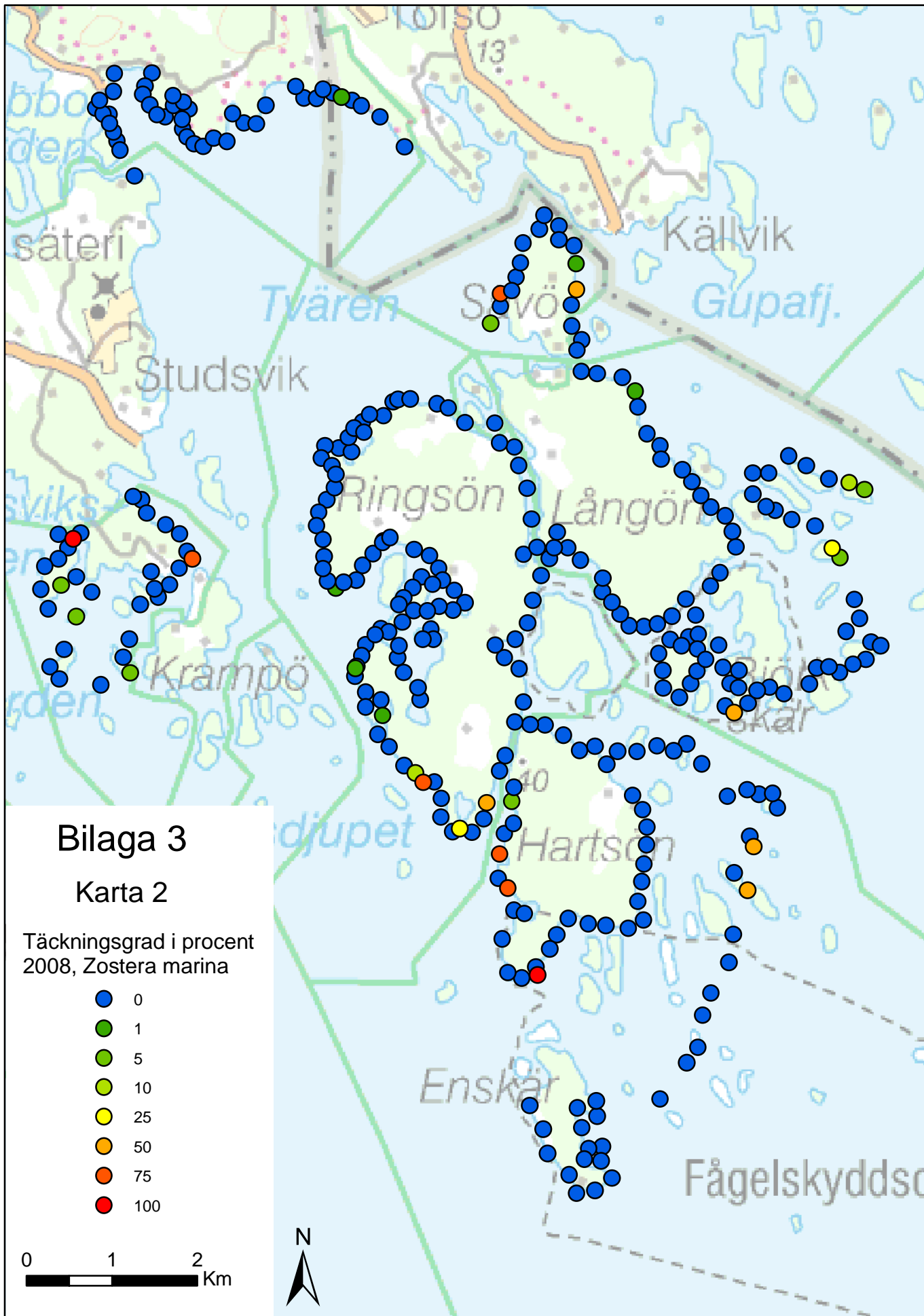
Karta 1

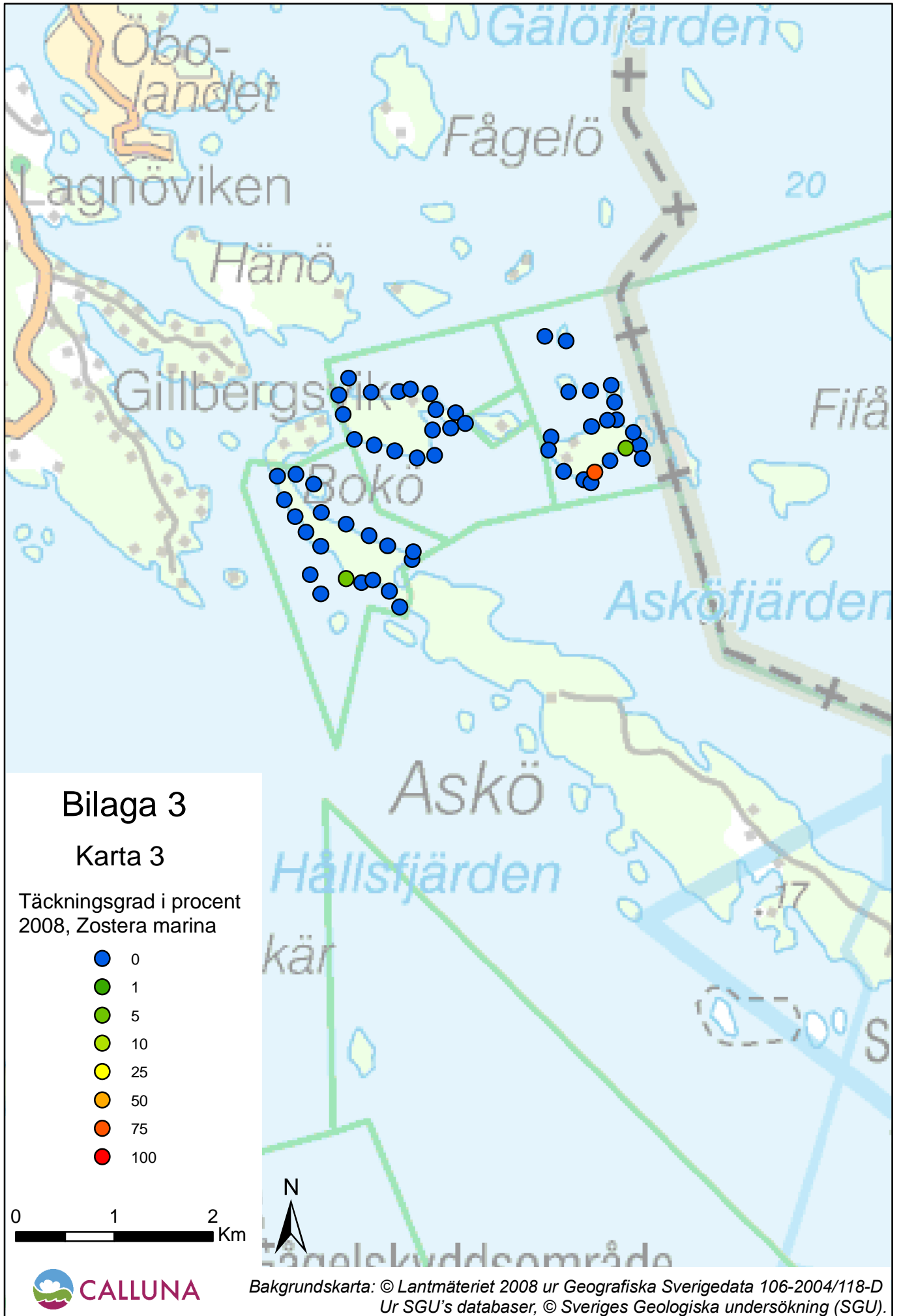
Täckningsgrad i procent
2008, *Zostera marina*



Bakgrundskarta:
© Lantmäteriet 2008 ur
Geografiska Sverigedata
106-2004/118-D
Ur SGU's databaser,
© Sveriges Geologiska
undersökning (SGU).









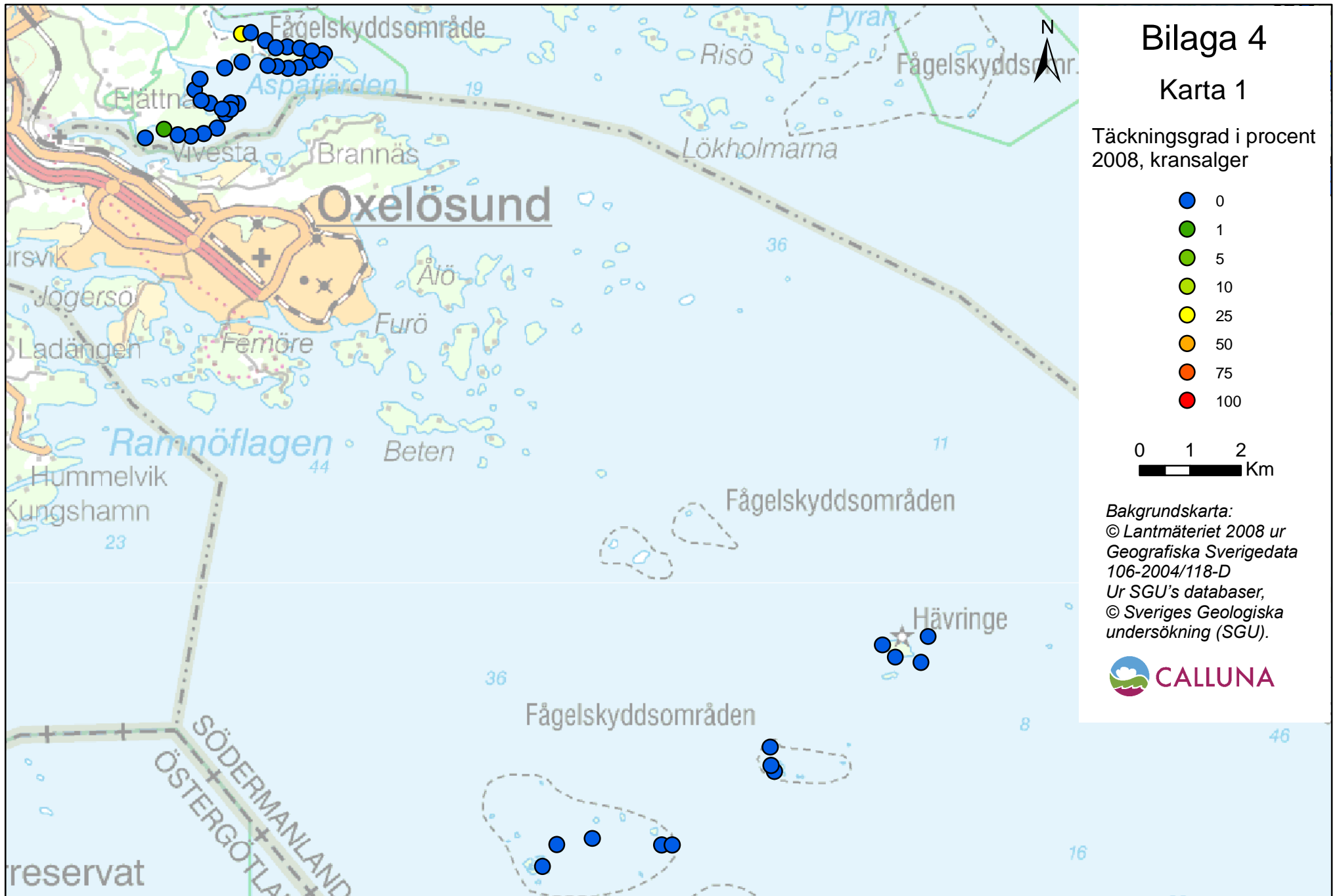
Bilaga 4

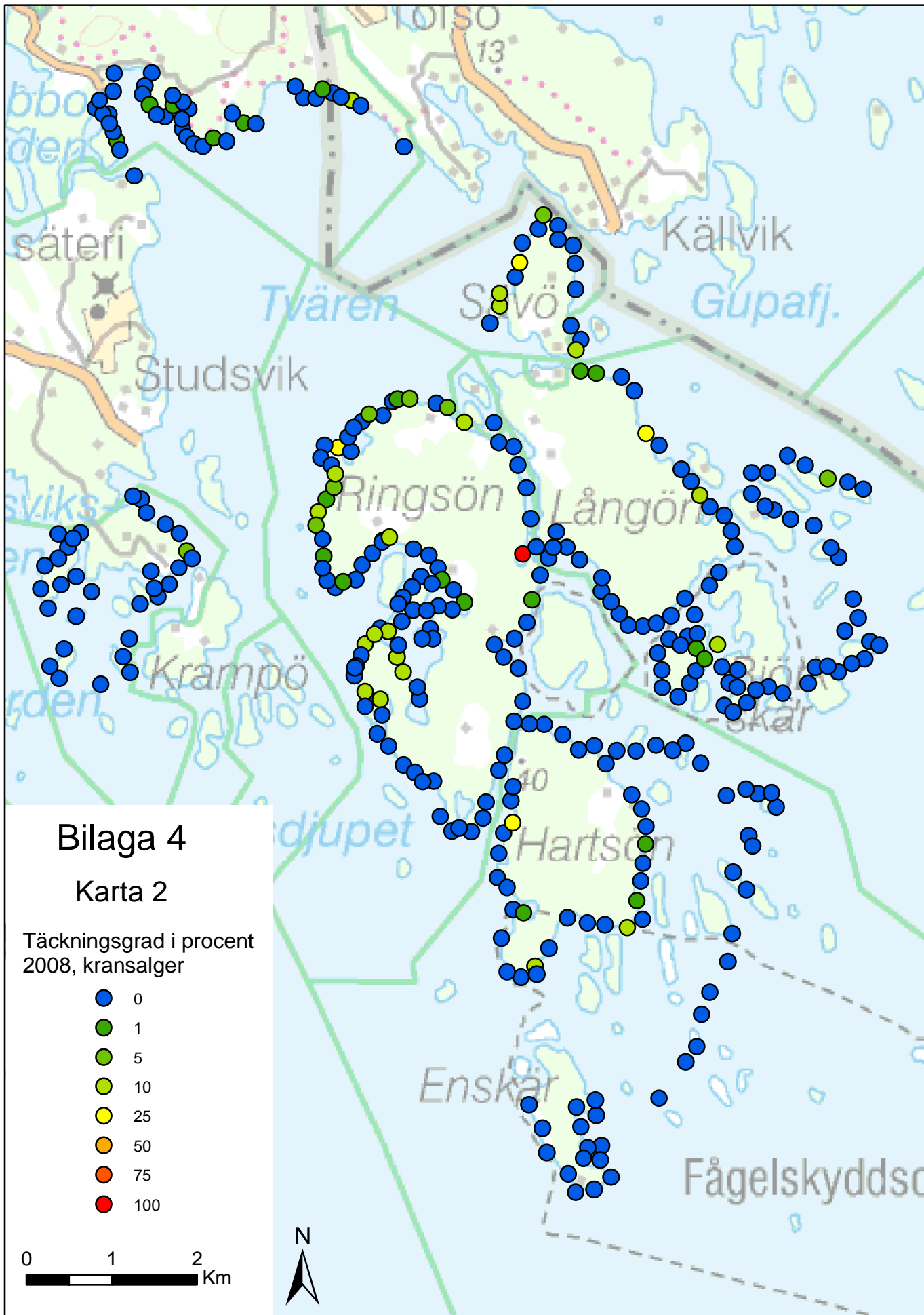
Karta 1

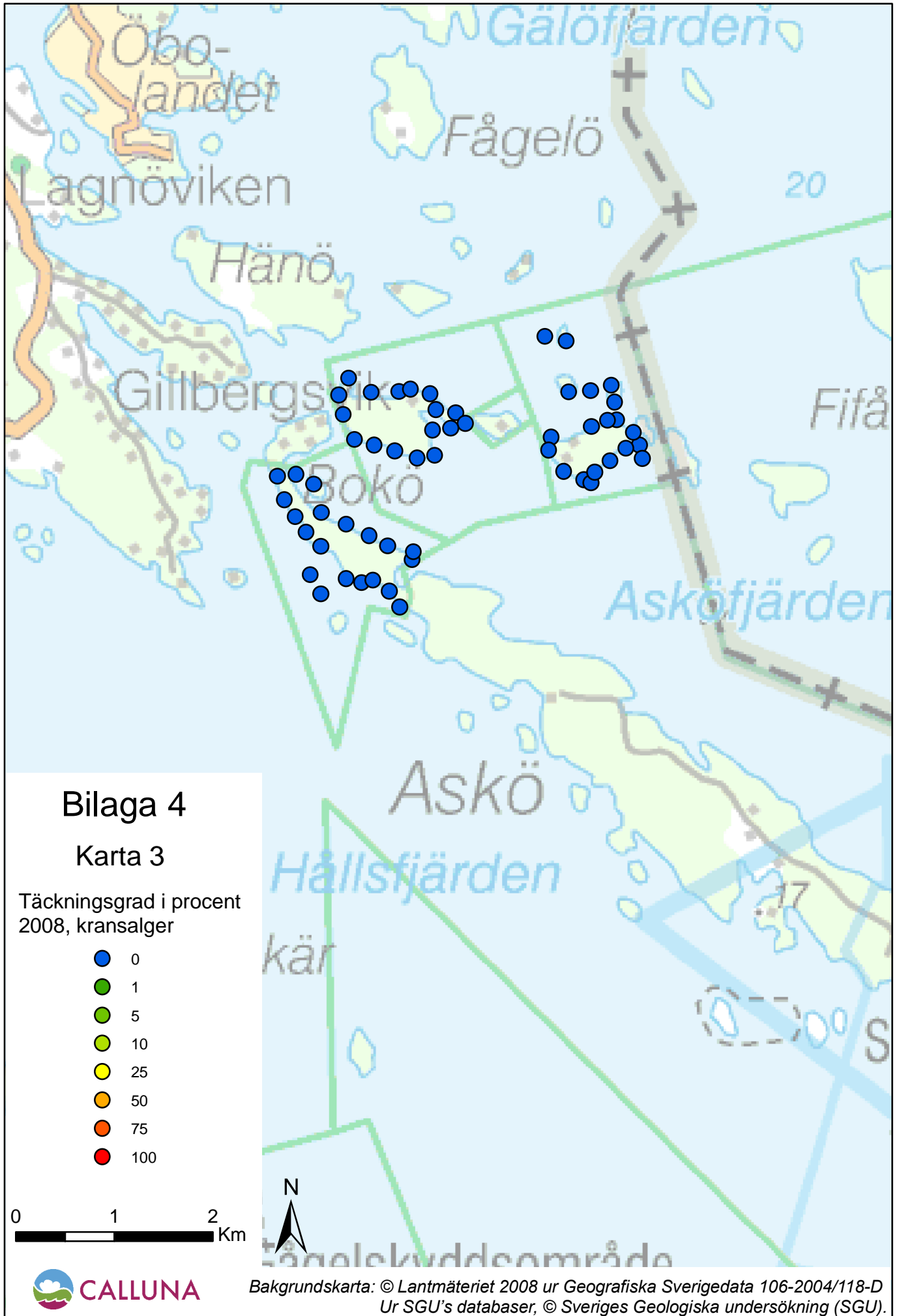
Täckningsgrad i procent
2008, kransalger



Bakgrundskarta:
© Lantmäteriet 2008 ur
Geografiska Sverigedata
106-2004/118-D
Ur SGU's databaser,
© Sveriges Geologiska
undersökning (SGU).

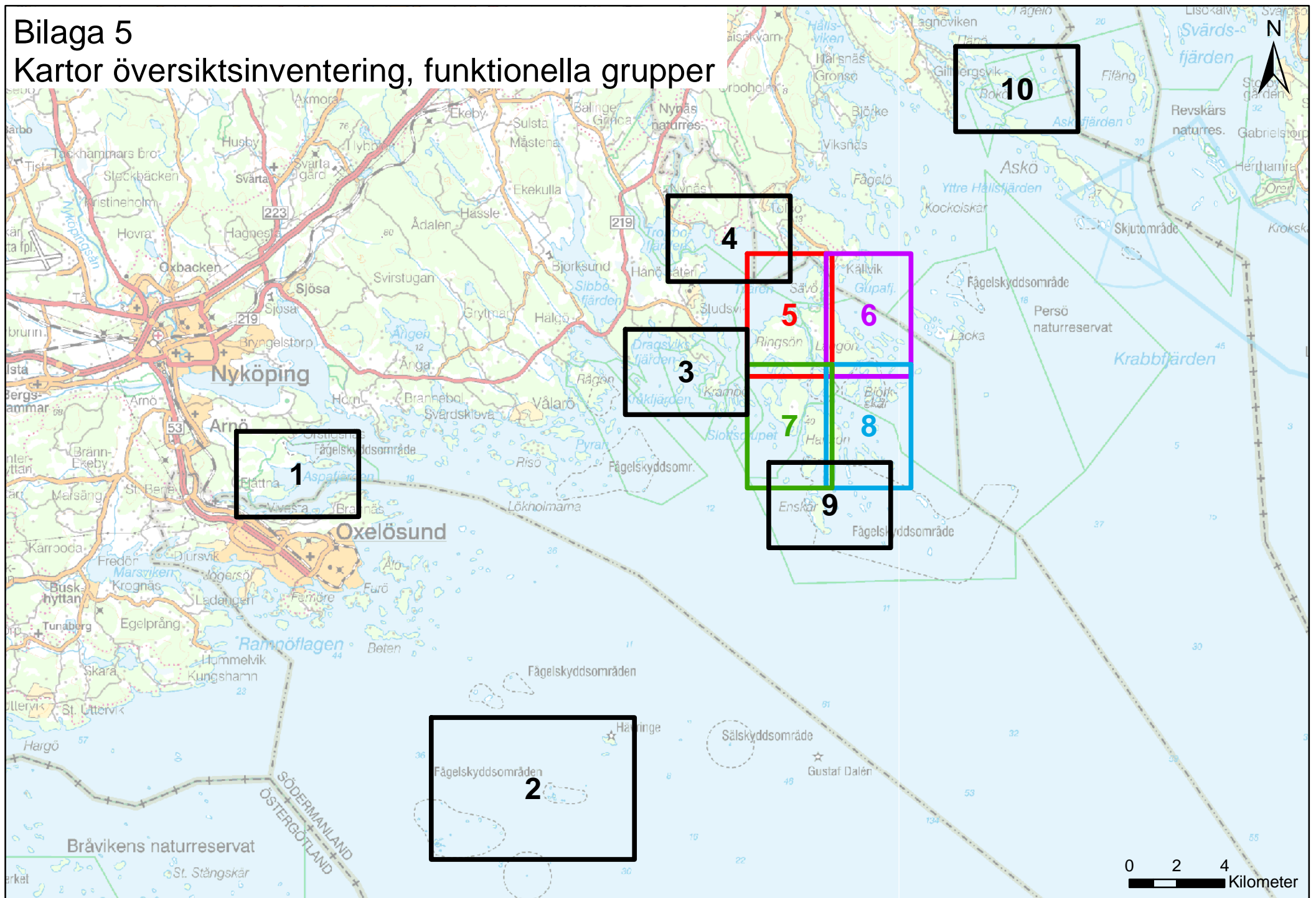


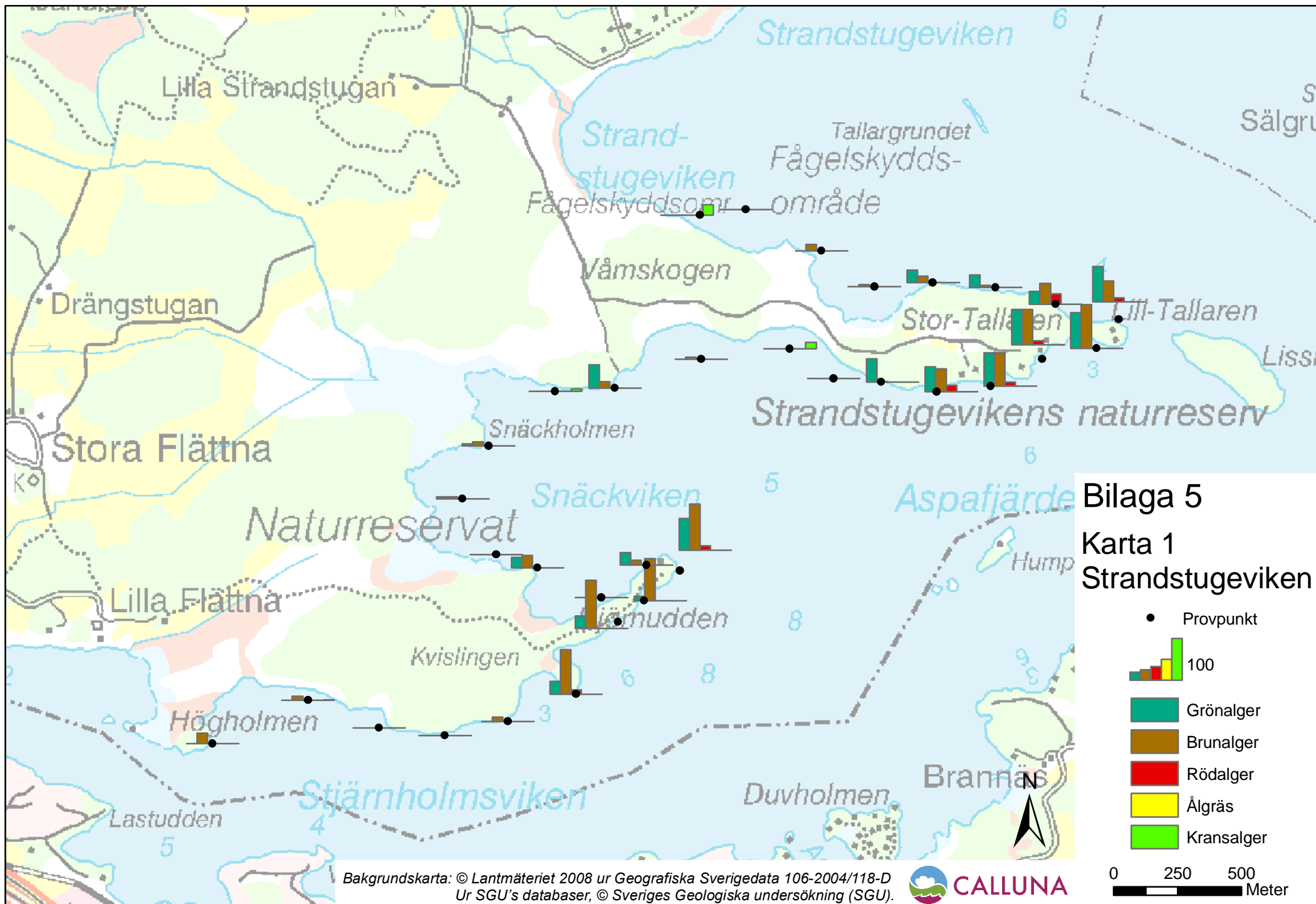


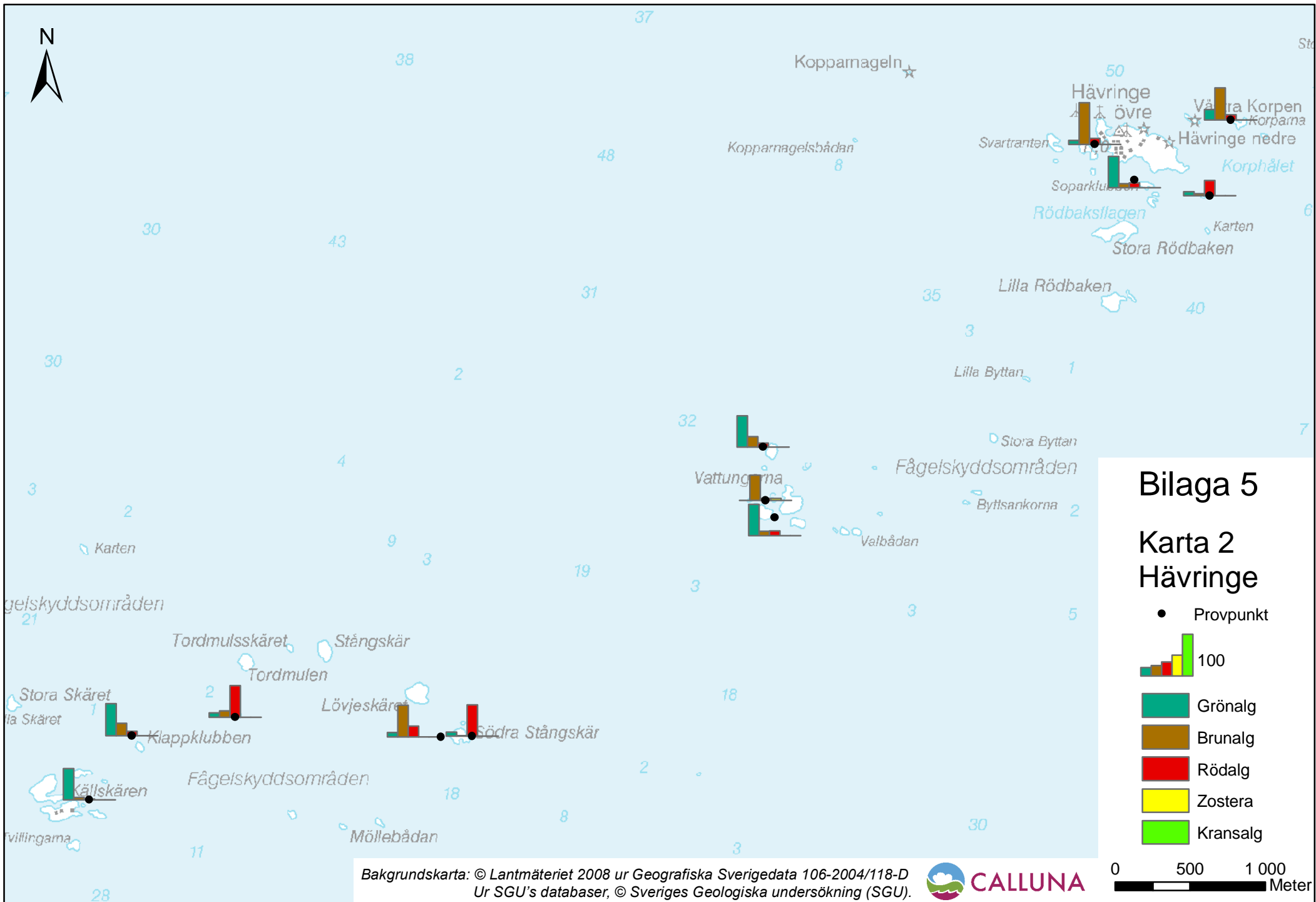


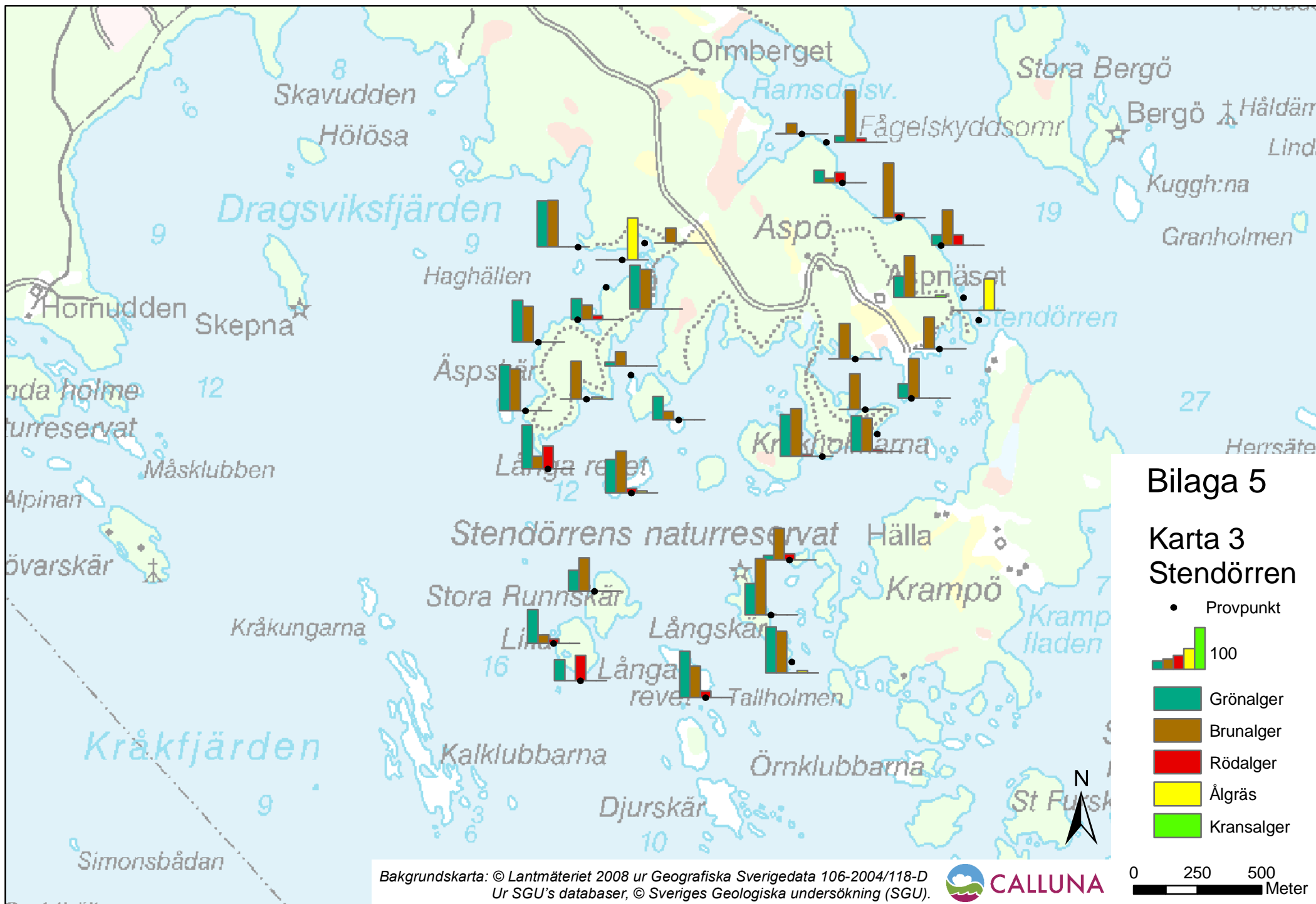
Bilaga 5

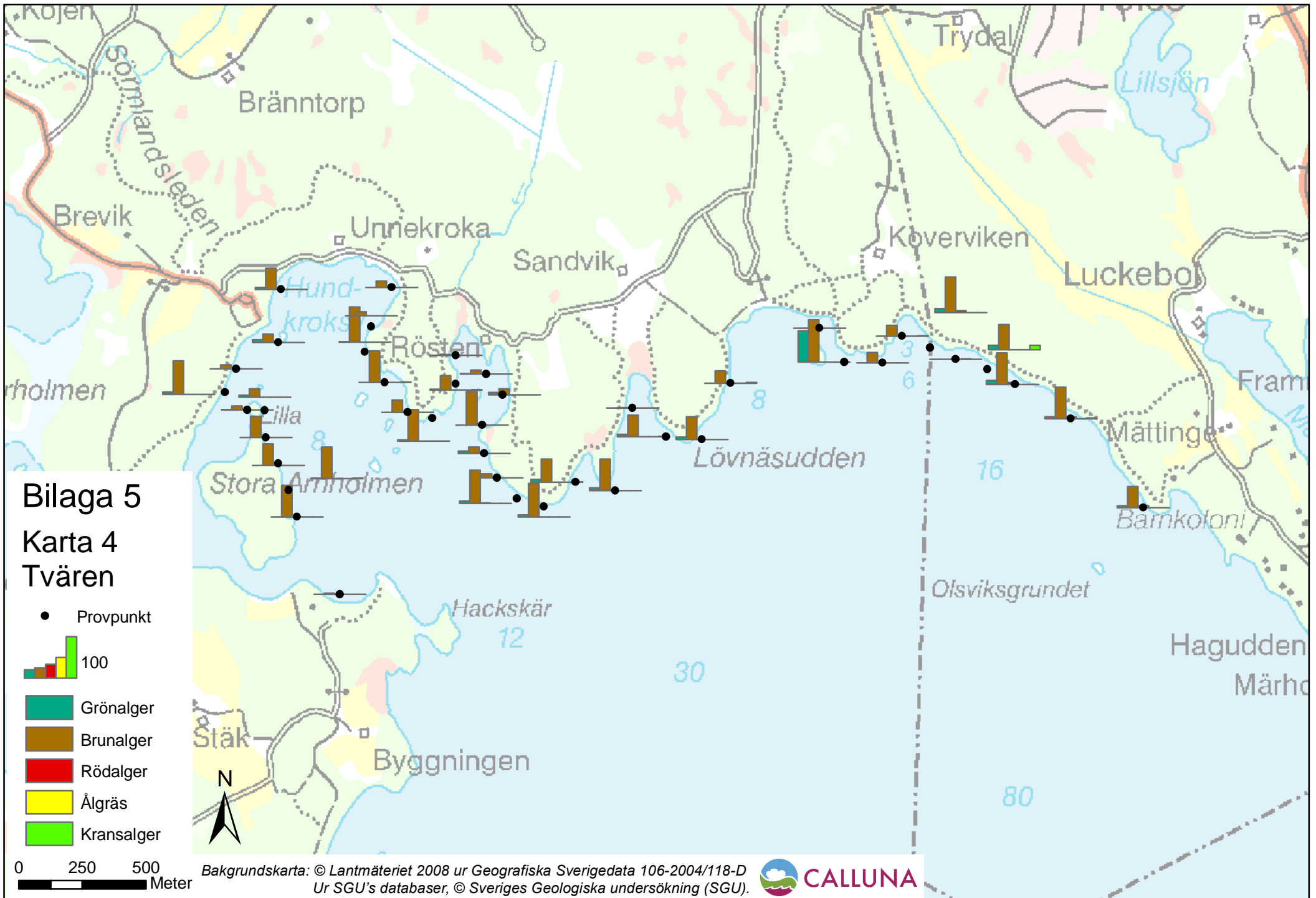
Kartor översiktsinventering, funktionella grupper











Bilaga 5

Karta 5

Ringsö-Långö



● Provpunkt



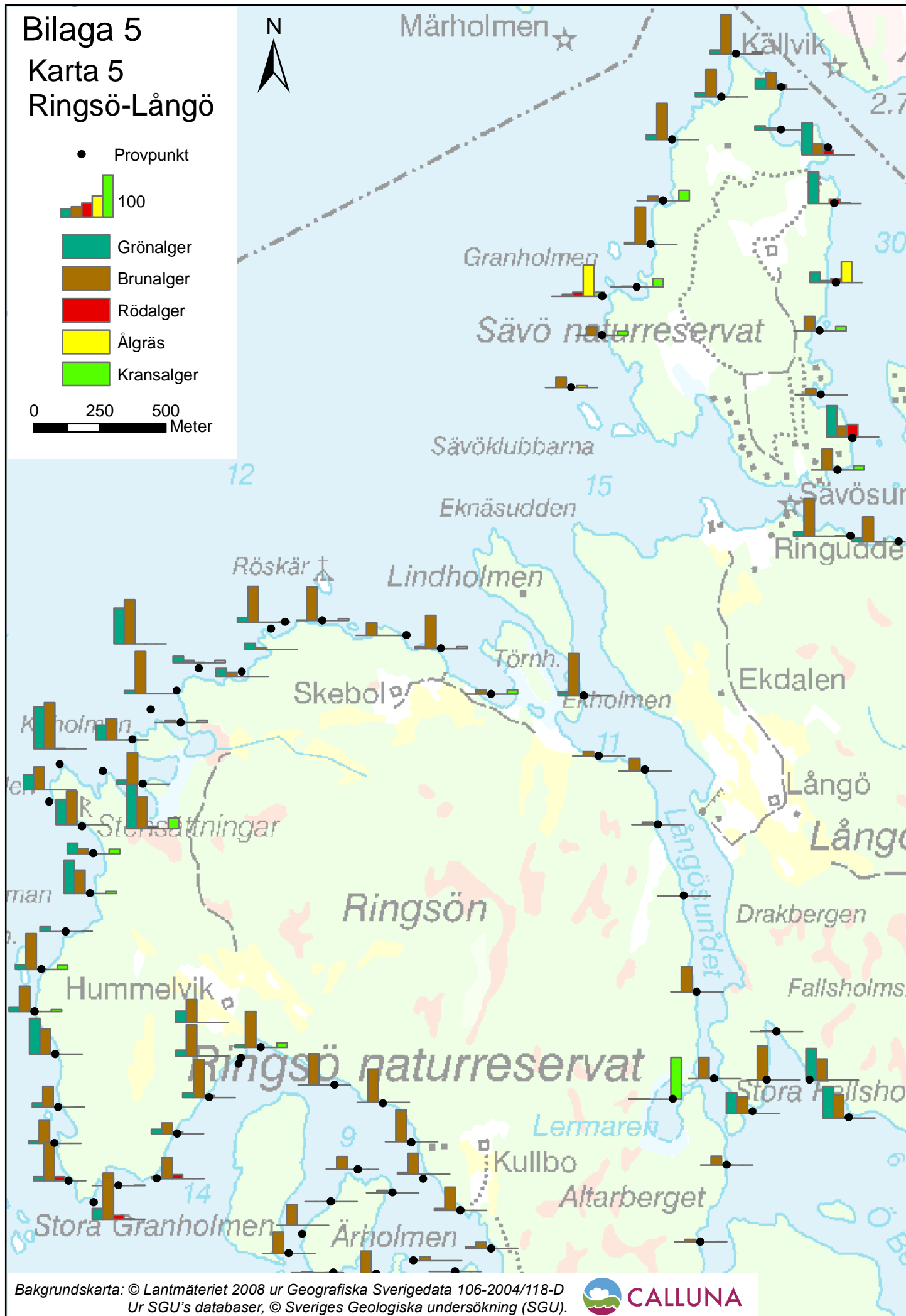
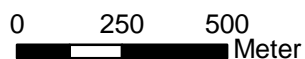
Grönalger

Brunalger

Rödalger

Ålgräs

Kransalger

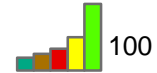


Bilaga 5

Karta 6

Ringsö-Långö

● Provpunkt



■ Gronalg

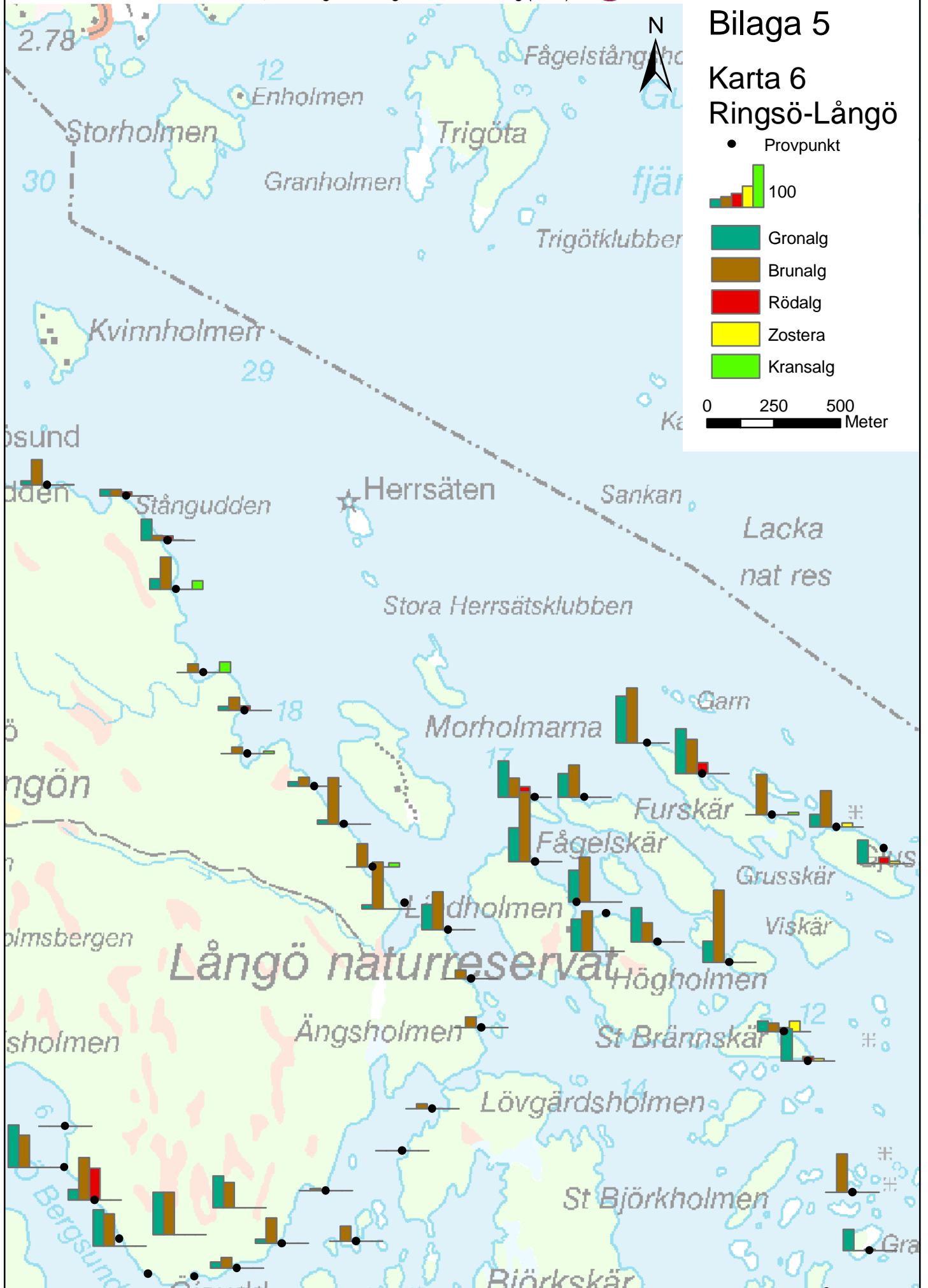
■ Brunalg

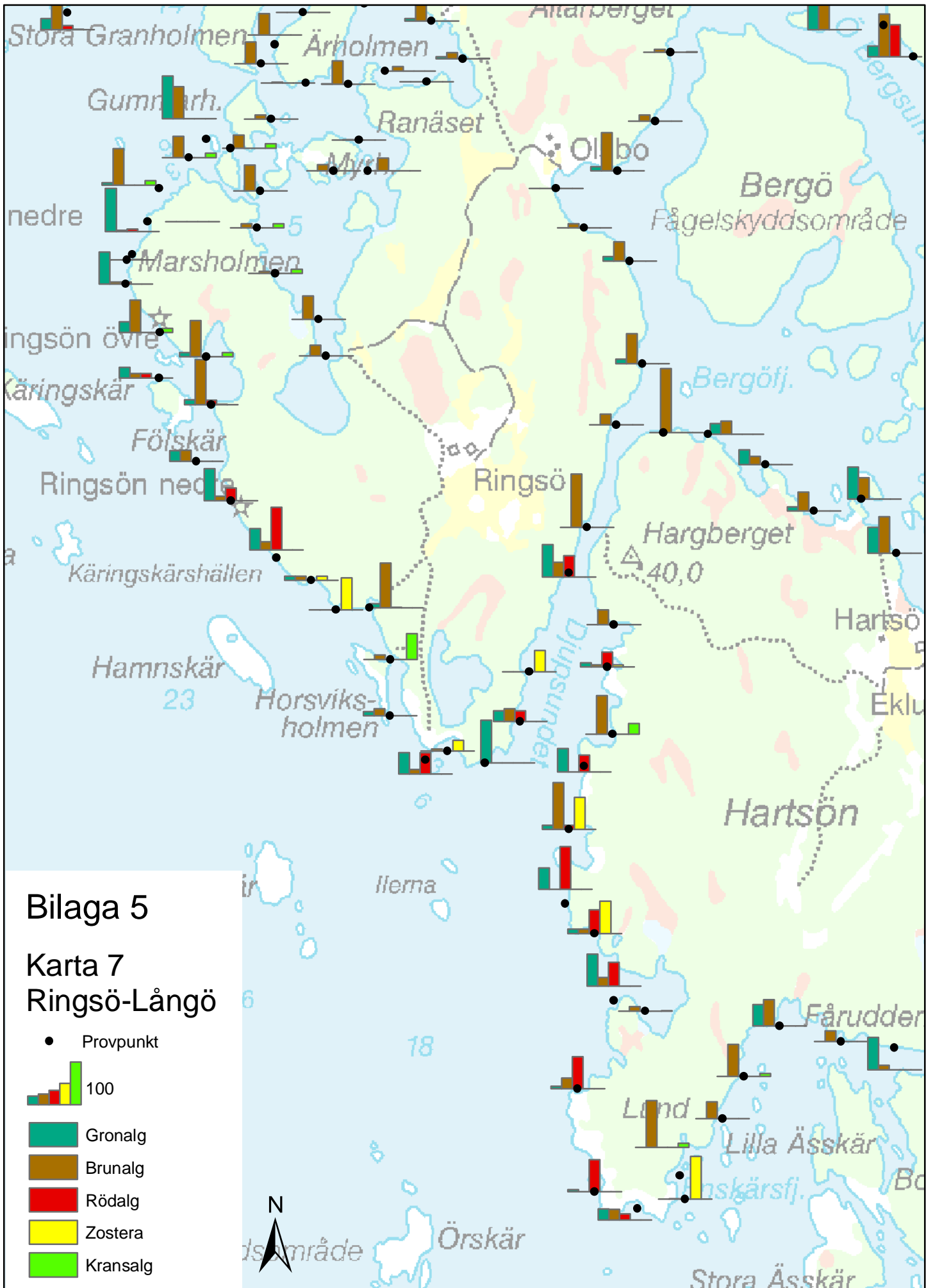
■ Rödalg

■ Zostera

■ Kransalg

0 250 500
Meter

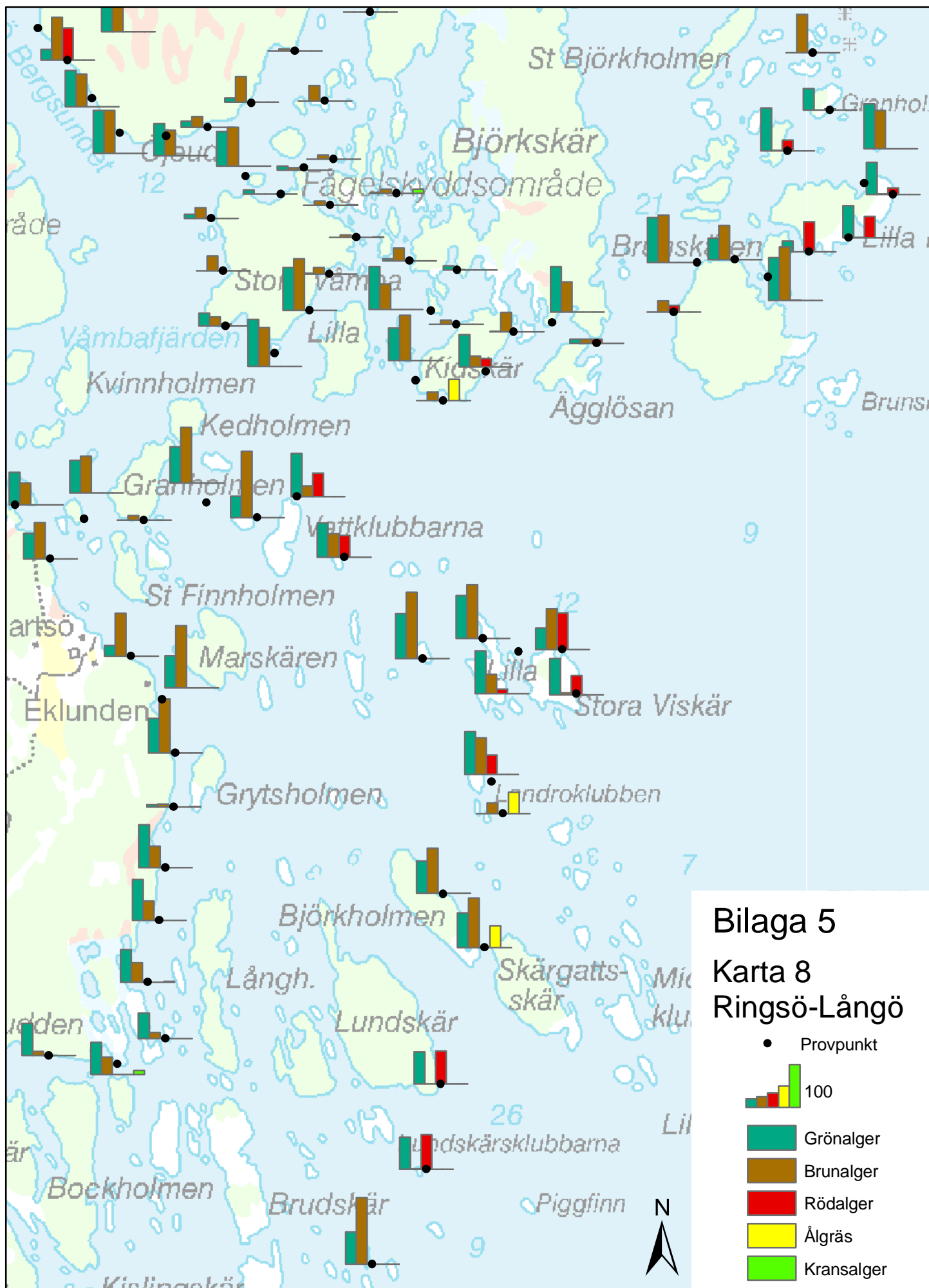




Bilaga 5
Karta 7
Ringsö-Långö

- Provpunkt
- 100
- Gronalg
- Brunalg
- Rödalgal
- Zostera
- Kransalg

0 250 500
 Meter



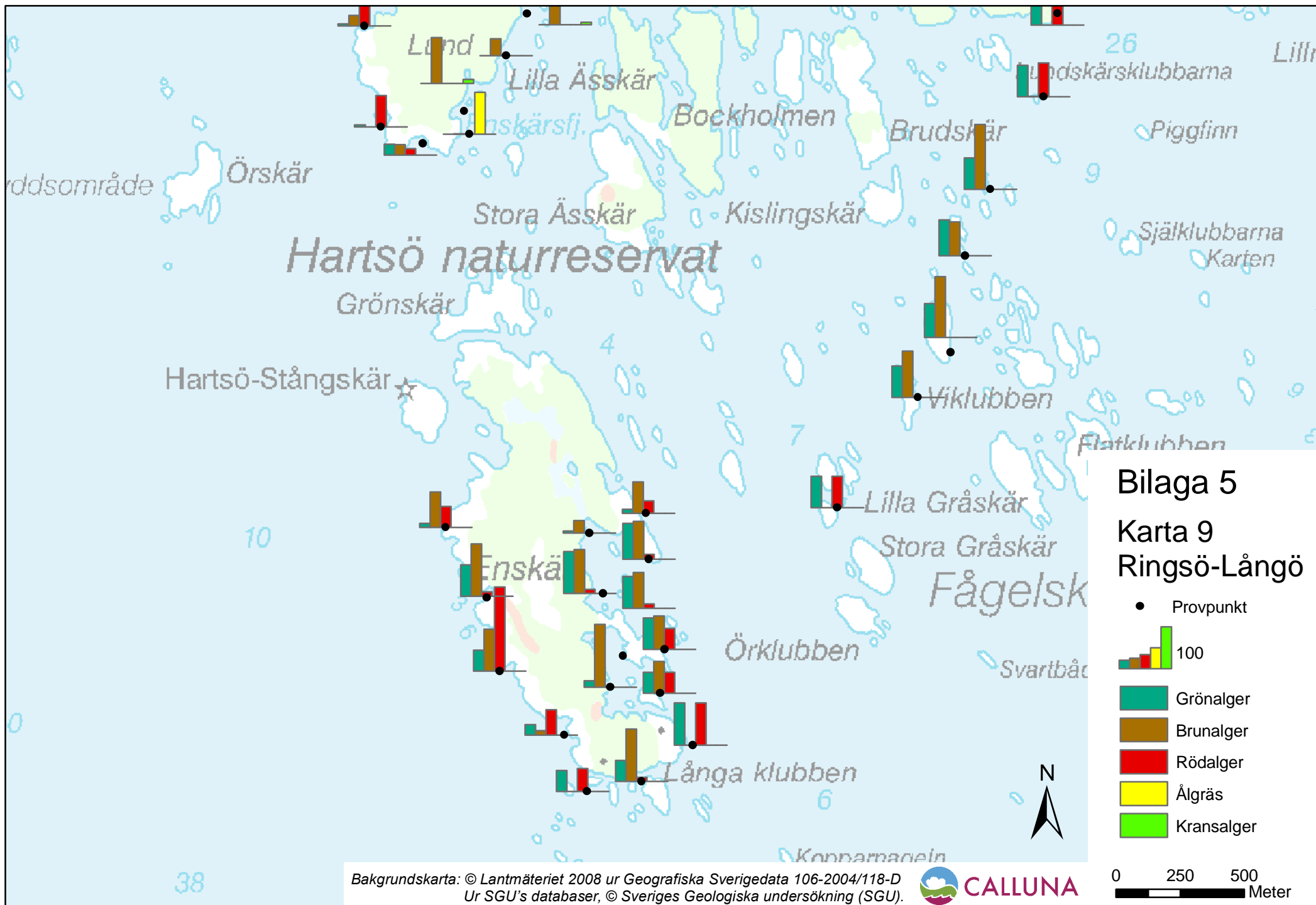
Bilaga 5
Karta 8
Ringsö-Långö

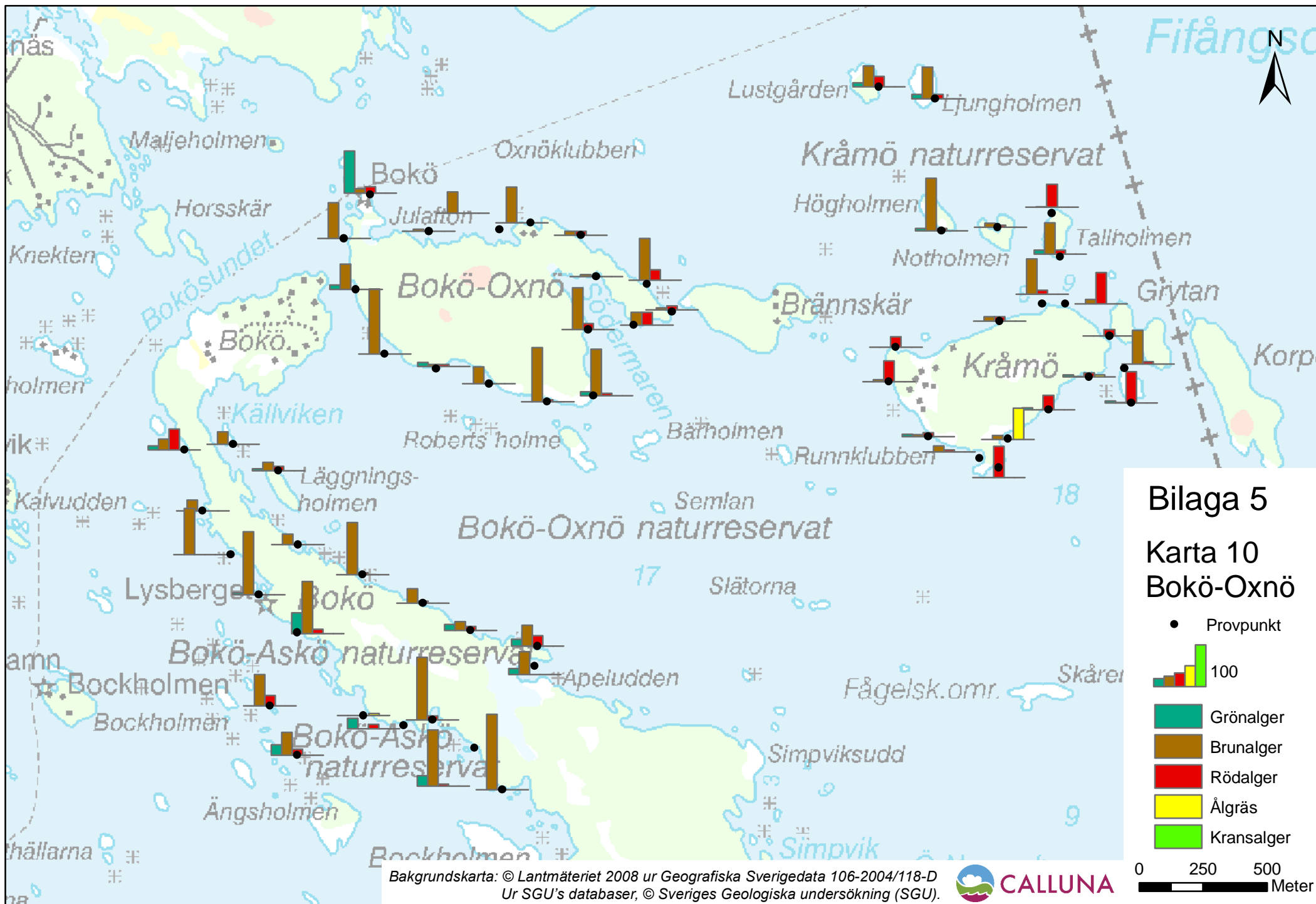
- Provpunkt
- 100
- Grönalger
- Brunalger
- Rödalger
- Ålgräs
- Kransalger

0 250 500
Meter

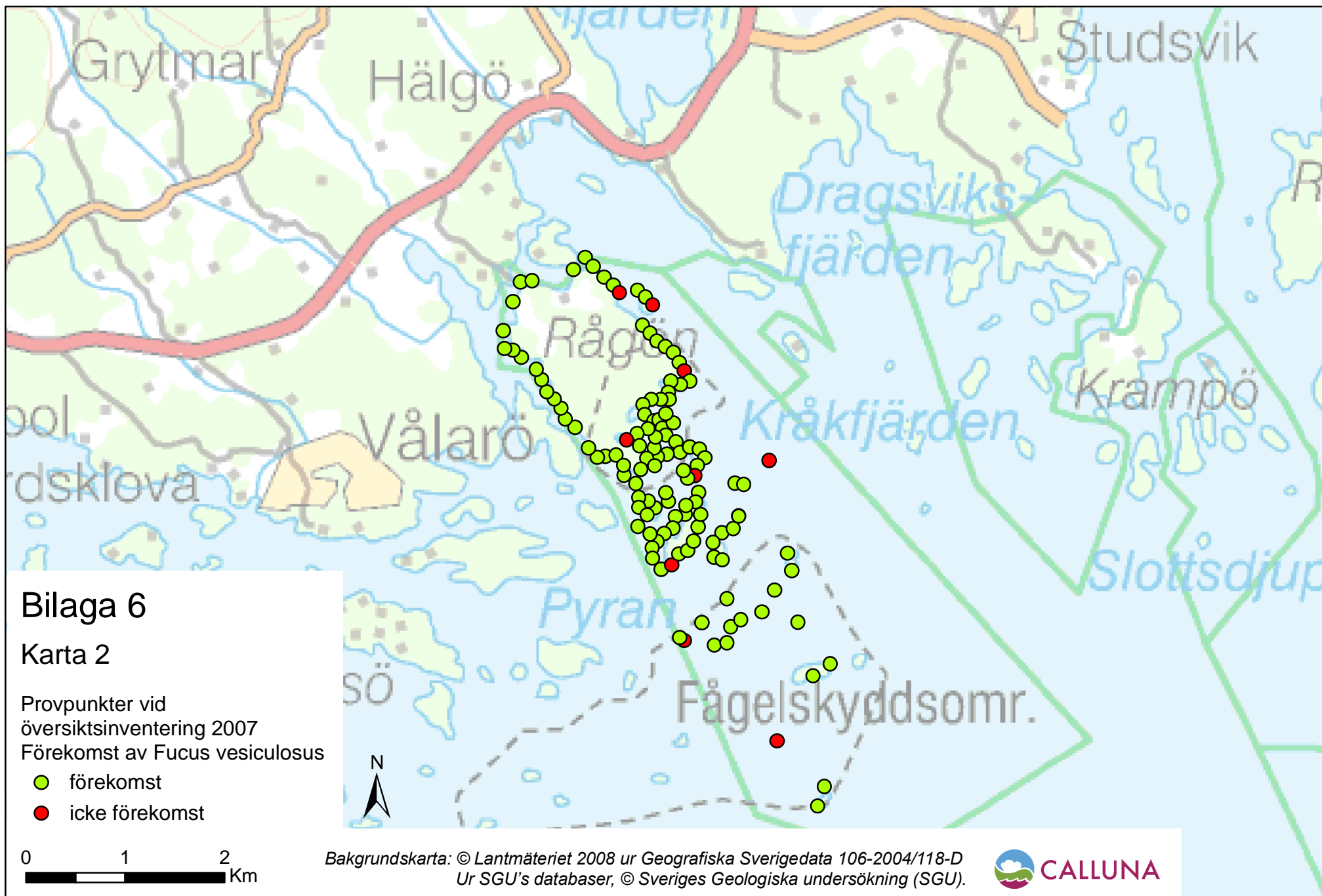
Bakgrundskarta:
© Lantmäteriet 2008 ur Geografiska Sverigedata 106-2004/118-D
Ur SGU's databaser, © Sveriges Geologiska undersökning (SGU).

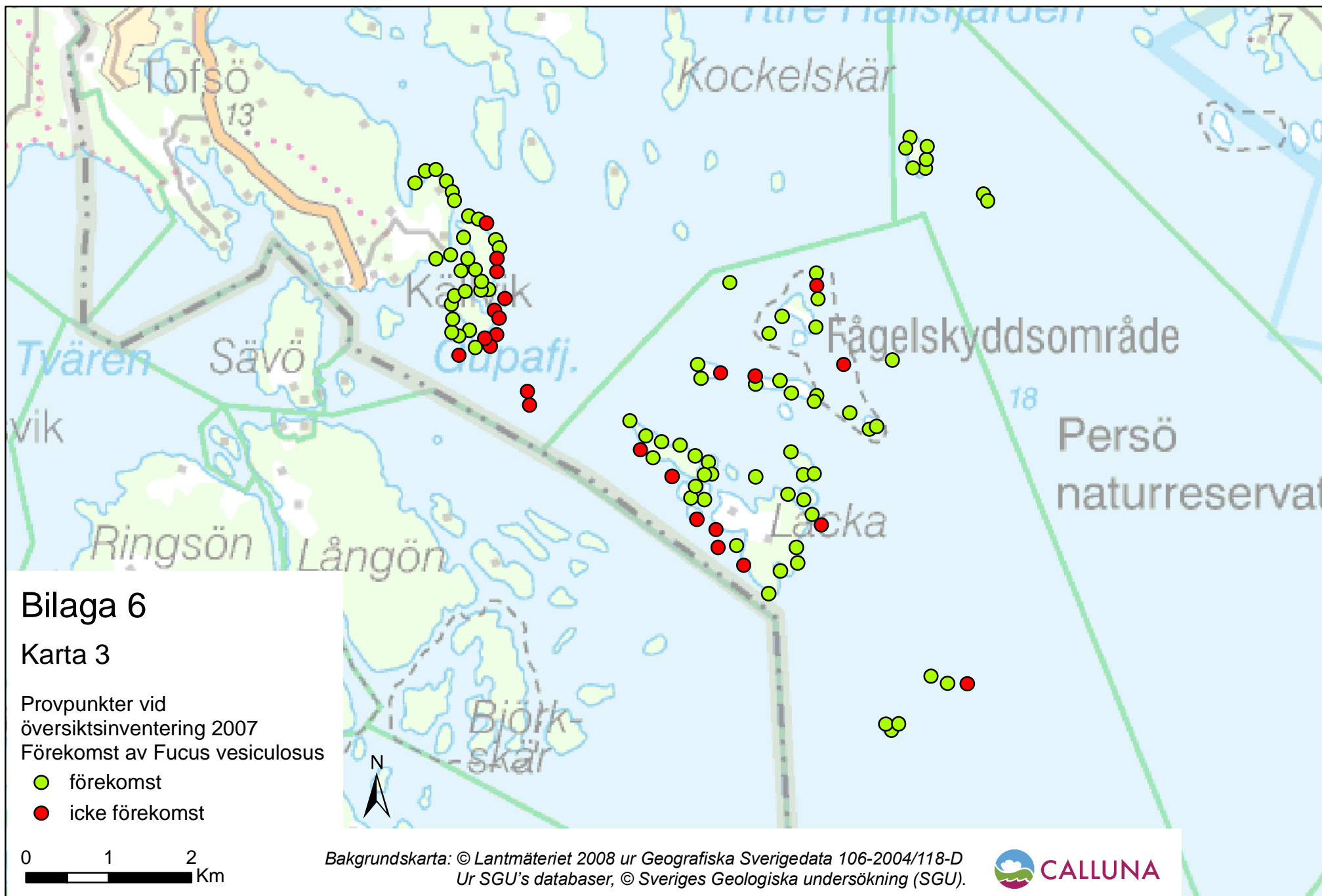




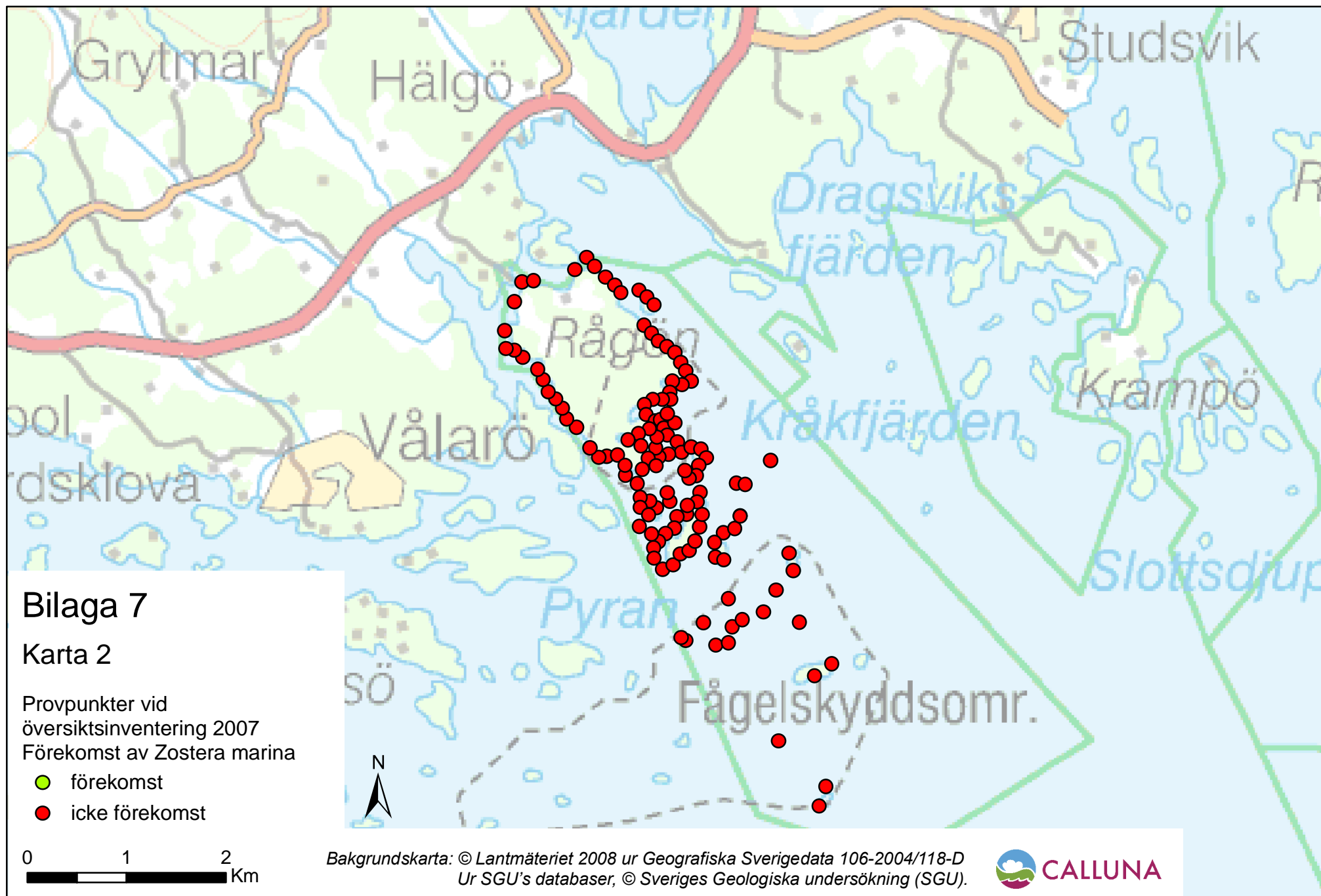


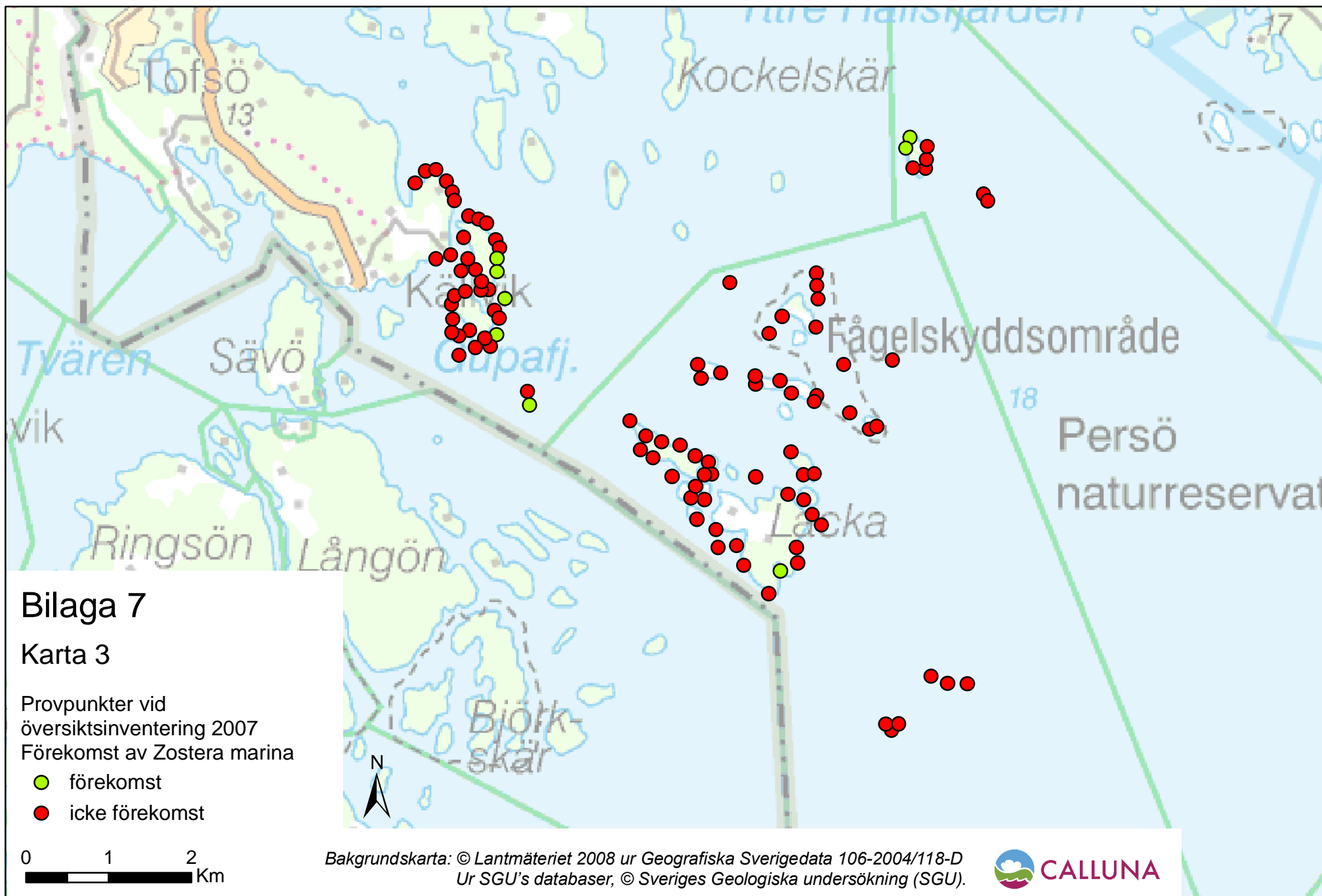


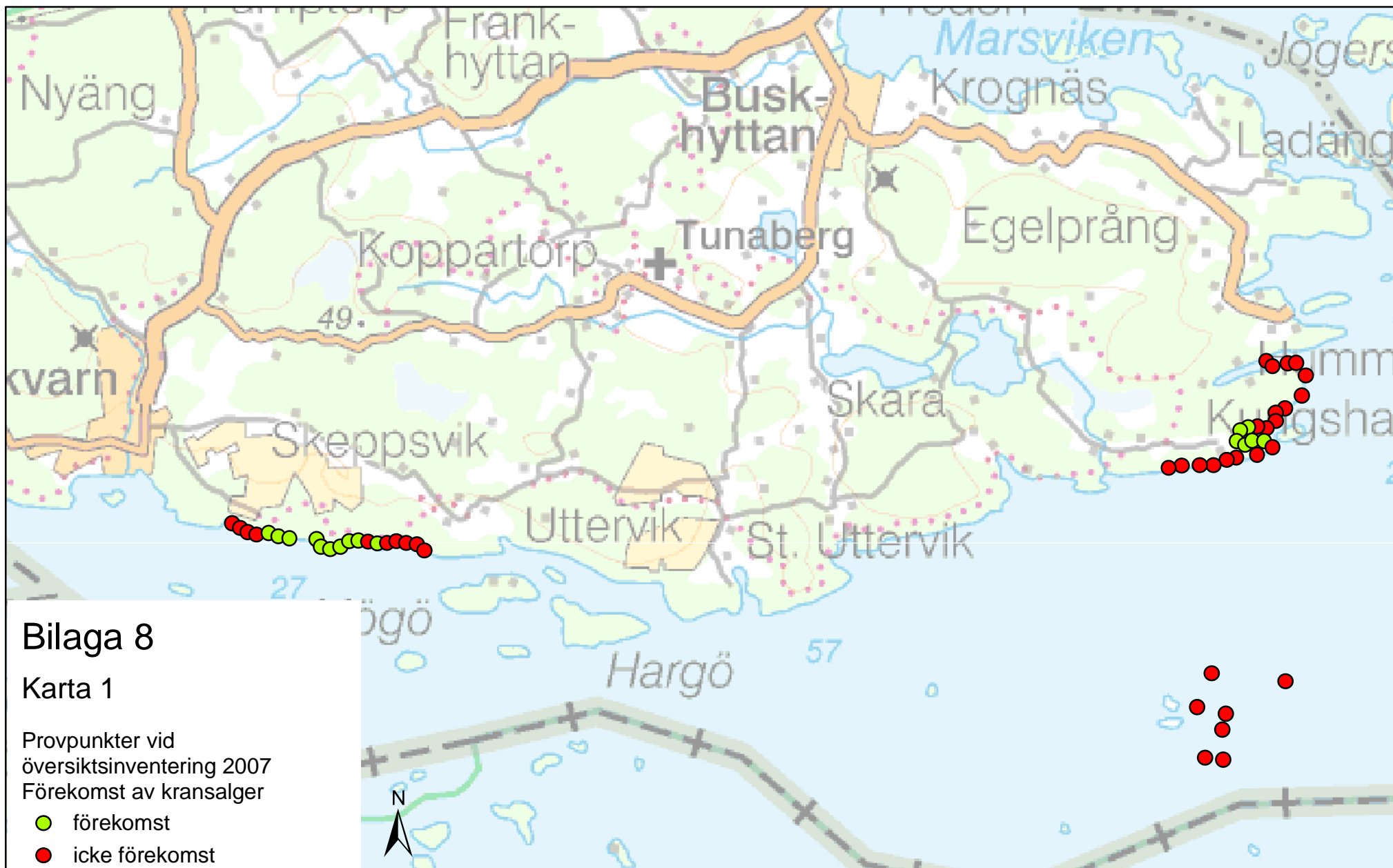


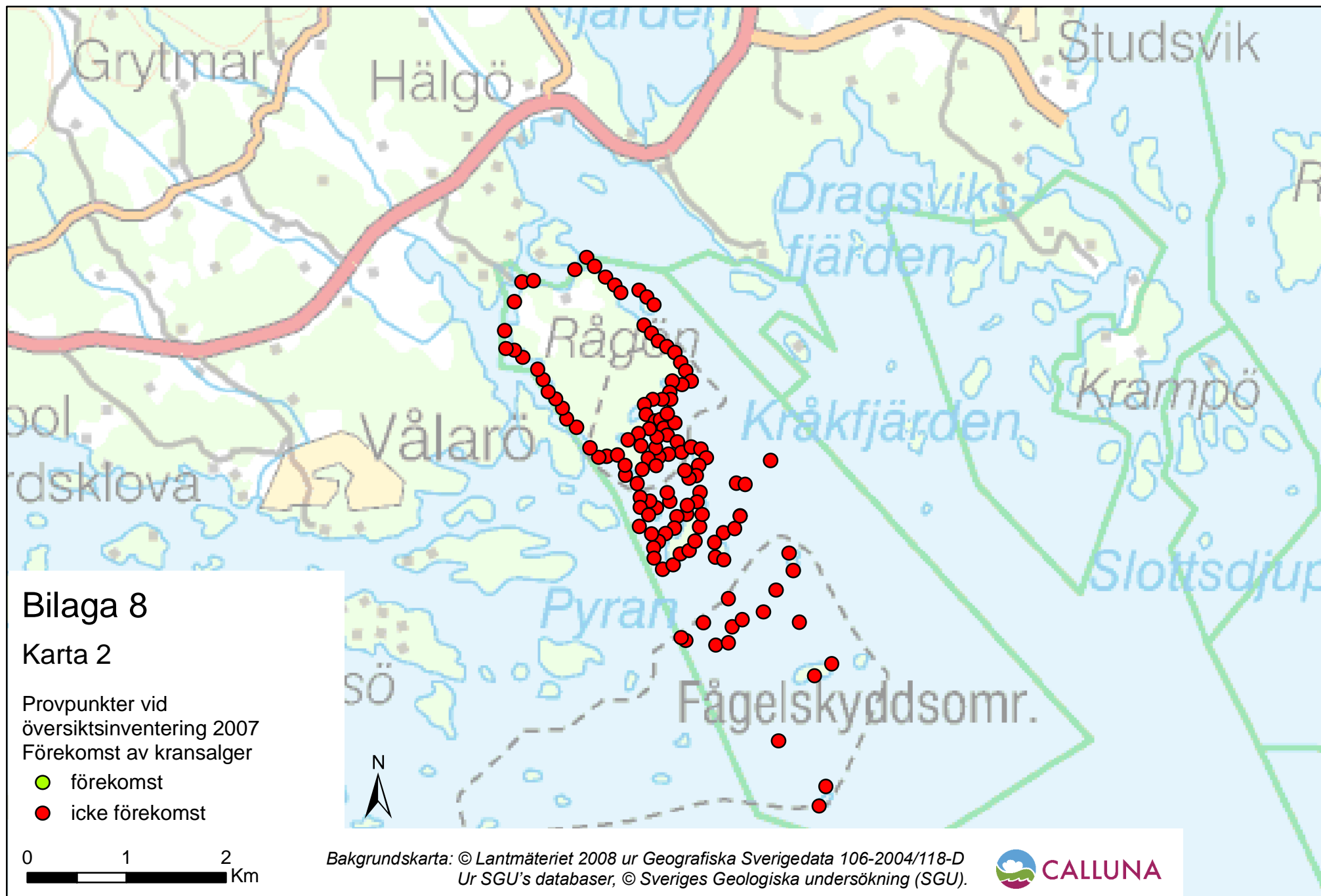


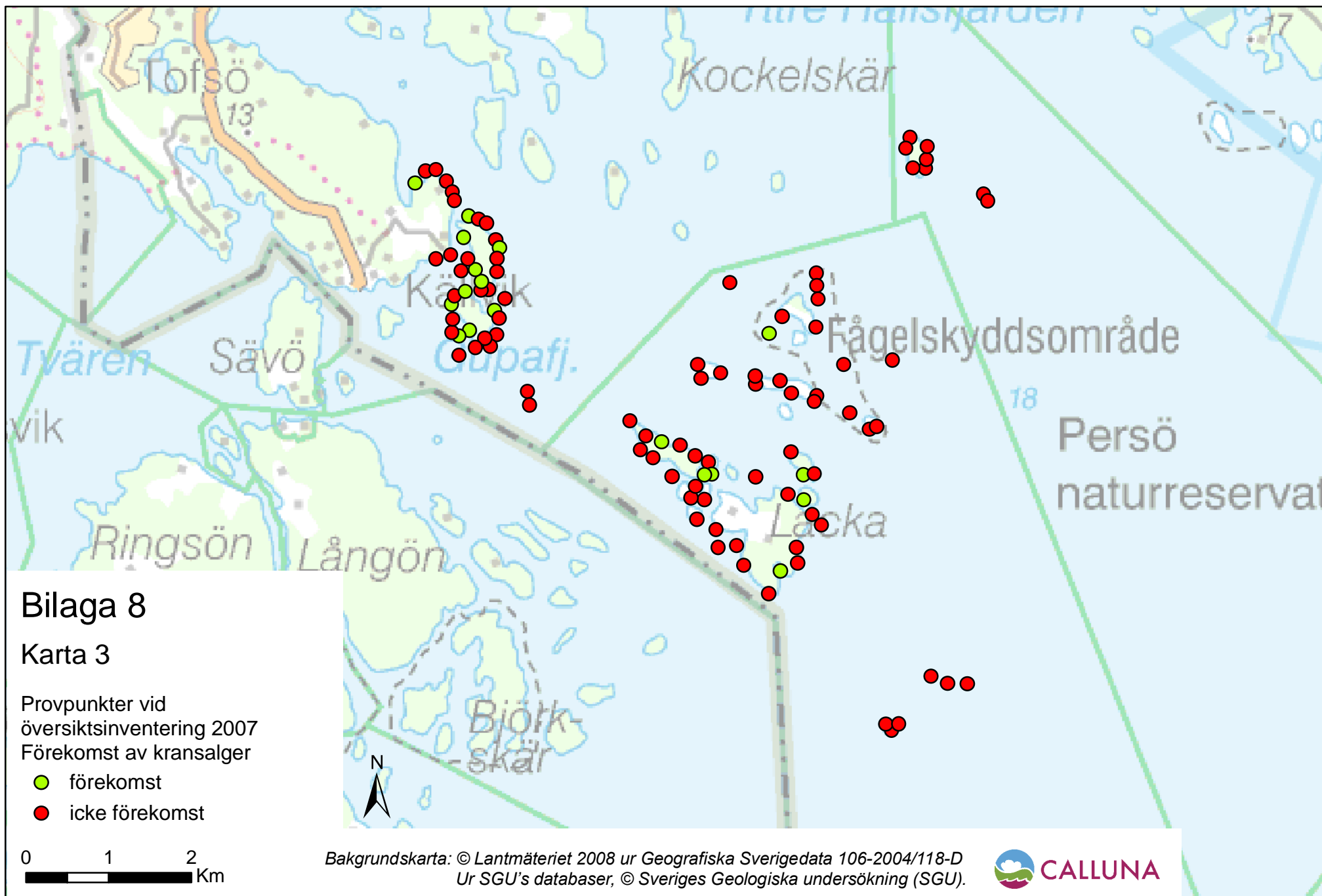












Rapporter utgivna under 2009:

Nr re	Titel	Ansvarig utgiva-
1	Vedlevande skalbaggar på nyligen död tall Tresticklans nationalpark	Ursula Zinko
2	Vedlevande skalbaggar på nyligen död tall Tofta skjutfält	Ursula Zinko
3	Naturvärdesbedömning av sjöarna Misteln, Dunkern, Södra Kärrlången, Virlången samt Kilaån i Södermanlands län	Trine Haugset
4	Översikts- och transektinventeringar i Söderman- lands skärgård 2007 och 2008	Annica Karlsson
5	Södermanlands havsmiljö	Terese Niclasson Björn Lagerdahl

Länsstyrelsen	Ansvarig utgivare	År 2009
611 86 Nyköping Tel växel: 0155-26 40 00 E-post: sodermanland@lansstyrelsen.se	Annica Karlsson	Nr 4